

***124 (12/16) INDIA – WEST COAST – Gulf of Khambhat – Approaches to Port Pipavav – Transit mark. Tower.**

Source: APM Terminals, Pipavav.

Chart 253 (INT 7328) [previous update 111/16]


Insert		Oc.6s50m10M	20° 55′·20N., 71° 30′·36E.
Delete		Oc.6s45m10M	20° 55′·26N., 71° 30′·29E.

Chart 207 [previous update 094/16]










Insert		Oc.6s50m10M	20° 55′·20N., 71° 30′·36E.
		Fl(2)6s40m10M	20° 55′·03N., 71° 30′·31E.
Delete		Oc.6s45m10M	20° 55′·26N., 71° 30′·29E.
		Fl.3s35m10M	20° 55′·15N., 71° 30′·27E.

Chart 2100 (INT 7344) [previous update 196/15]

Insert		Oc.6s50m10M	(a) 20° 55′·20N., 71° 30′·36E.
		Fl(2)6s40m10M	20° 55′·03N., 71° 30′·31E.
	pecked line, joining:		(a) above
	firm lime, joining:		(b) 20° 54′·53N., 71° 30′·19E. (b) above
	legend, “013.2° - 193.2°”, centered on:		20° 53′·65N., 71° 29′·97E. 20° 54′·22N., 71° 30′·05E.
Delete		Oc.6s45m10M	(c) 20° 55′·26N., 71° 30′·29E.
		Fl.3s35m10M	20° 55′·15N., 71° 30′·27E.
	pecked line, joining:		(c) above
	firm lime, joining:		(d) 20° 54′·53N., 71° 30′·15E. (d) above
	legend, “010.6° - 190.6°”, centered on:		20° 53′·61N., 71° 29′·96E. 20° 53′·73N., 71° 29′·95E.

***124 (12/16) INDIA – WEST COAST – Gulf of Khambhat – Approaches to Port Pipavav – Transit mark. Tower. Continued.**

Chart 2100 (INT 7344) (PLAN) [previous update 196/15]

Insert		Oc.6s50m10M	(a)	20° 55′·201N., 71° 30′·356E.
		Fl(2)6s40m10M		20° 55′·033N., 71° 30′·314E.
		pecked line, joining:		(a) above
		firm lime, joining:	(b)	20° 54′·533N., 71° 30′·189E.
		legend, “Transit Trs 013.2° - 193.2°”, centered on:		(b) above 20° 53′·648N., 71° 29′·967E.
Delete		Oc.6s45m10M	(c)	20° 55′·262N., 71° 30′·290E.
		Fl.3s35m10M		20° 55′·149N., 71° 30′·270E.
		pecked line, joining:		(c) above
		firm lime, joining:	(d)	20° 54′·530N., 71° 30′·150E.
		legend, “Transit Trs 010.6° - 190.6°”, centered on:		(d) above 20° 53′·611N., 71° 29′·961E.
				20° 53′·920N., 71° 30′·010E.

