

***201/(24/14) INDIA – WEST COAST – Arabian Sea – Piram Island to Aguada – AIS.**

Source: DGLL.

Chart 21 [previous update 197/14]




Insert	 Fl.11M AIS	21° 39′.57N., 72° 32′.89E.
	 Fl.13M AIS	18° 32′.30N., 72° 54′.35E.
	 AIS, at light	20° 48′.70N., 72° 49′.80E.
		20° 11′.70N., 72° 45′.00E.
		19° 50′.80N., 72° 39′.42E.
		19° 16′.62N., 72° 46′.82E.
		18° 16′.83N., 72° 56′.16E.
		17° 33′.94N., 73° 08′.47E.
	legend, “AIS”, at light	21° 35′.90N., 72° 21′.20E.
		21° 05′.53N., 72° 38′.54E.

Chart 22 (INT 752) [previous update 040/14]



Insert	 Fl.13M AIS	18° 32′.30N., 72° 54′.35E.
	 AIS, at light	19° 16′.62N., 72° 46′.82E.
		18° 16′.83N., 72° 56′.16E.
		17° 33′.94N., 73° 08′.47E.
		16° 36′.36N., 73° 19′.27E.
		16° 23′.25N., 73° 22′.37E.
		15° 51′.32N., 73° 36′.88E.
	legend, “AIS”, at light	16° 59′.26N., 73° 16′.34E.
		15° 29′.52N., 73° 46′.36E.

Chart 292 (INT 7021) [previous update 197/14]


Insert	 AIS, at light	20° 48′.70N., 72° 49′.80E.
		19° 50′.80N., 72° 39′.42E.
		19° 16′.62N., 72° 46′.82E.
		18° 16′.83N., 72° 56′.16E.
	legend, “AIS”, at light	21° 39′.57N., 72° 32′.89E.
		21° 35′.90N., 72° 21′.20E.
		21° 05′.53N., 72° 38′.54E.
		20° 11′.70N., 72° 45′.00E.
		18° 32′.30N., 72° 54′.35E.

Chart 293 (INT 7022) [previous update 196/14]

Insert	 AIS, at light	19° 16′.62N., 72° 46′.82E.
		18° 16′.83N., 72° 56′.16E.
		17° 33′.94N., 73° 08′.47E.
		16° 36′.36N., 73° 19′.27E.
		16° 23′.25N., 73° 22′.37E.
		15° 51′.32N., 73° 36′.88E.

***201/(24/14) INDIA – WEST COAST – Arabian Sea – Piram Island to Aguada – AIS. Continued.**

legend, “AIS”, at light 18° 32′.30N., 72° 54′.35E.
16° 59′.26N., 73° 16′.34E.
15° 29′.52N., 73° 46′.36E.

Chart 254 (INT 7331) [previous update 197/14]

Insert  AIS, at light 20° 48′.70N., 72° 49′.80E.
19° 50′.80N., 72° 39′.42E.
legend, “AIS”, at light 21° 39′.57N., 72° 32′.89E.
21° 35′.90N., 72° 21′.20E.
21° 05′.53N., 72° 38′.54E.
20° 11′.70N., 72° 45′.00E.

Chart 255 (INT 7334) [previous update NE 15 Aug 14]

Insert  AIS, at light 19° 50′.80N., 72° 39′.42E.
19° 16′.62N., 72° 46′.82E.
18° 16′.83N., 72° 56′.16E.
legend, “AIS”, at light 18° 32′.30N., 72° 54′.35E.

Chart 256 (INT 7340) [previous update 102/14]

Insert  AIS, at light 18° 16′.83N., 72° 56′.16E.
17° 33′.94N., 73° 08′.47E.
16° 36′.36N., 73° 19′.27E.
16° 23′.25N., 73° 22′.37E.
15° 51′.32N., 73° 36′.88E.
16° 59′.26N., 73° 16′.34E.
legend, “AIS”, at light

Chart 257 (INT 7343) [previous update 196/14]

Insert  AIS, at light 15° 51′.32N., 73° 36′.88E.
legend, “AIS”, at light 15° 29′.52N., 73° 46′.36E.

Chart 208 [previous update 197/14]

Insert legend, “AIS”, at light 21° 39′.57N., 72° 32′.89E.
21° 35′.90N., 72° 21′.20E.
21° 05′.53N., 72° 38′.54E.

Chart 210 [previous update 101/14]

Insert  AIS, at light 20° 11′.70N., 72° 45′.00E.
19° 50′.80N., 72° 39′.42E.








Chart 211 [previous update 140/14]

Insert  AIS, at light 19° 16′.62N., 72° 46′.82E.
18° 16′.83N., 72° 56′.16E.
legend, “AIS”, at light 18° 32′.30N., 72° 54′.35E.

Chart 212 [previous update 154/13]

Insert  AIS, at light 18° 16′.83N., 72° 56′.16E.
17° 33′.94N., 73° 08′.47E.

***201/(24/14) INDIA – WEST COAST – Arabian Sea – Piram Island to Aguada – AIS. Continued.**

		16° 59′.26N., 73° 16′.34E.
Chart 213 [previous update 159/14]		
Insert	 AIS, at light	16° 36′.36N., 73° 19′.27E.
		16° 23′.25N., 73° 22′.37E.
		15° 51′.32N., 73° 36′.88E.
	legend, “AIS”, at light	16° 59′.26N., 73° 16′.34E.
Chart 214 [previous update 159/14]		
Insert	 AIS, at light	15° 51′.32N., 73° 36′.88E.
	legend, “AIS”, at light	15° 29′.52N., 73° 46′.36E.
Chart 209 [previous update 136/14]		
Insert	 AIS, at light	20° 48′.70N., 72° 49′.80E.
		20° 11′.70N., 72° 45′.00E.
	legend, “AIS”, at light	21° 05′.53N., 72° 38′.54E.
Chart 2044 [previous update 197/14]		
Insert	legend, “AIS”, at light	21° 35′.90N., 72° 21′.20E.
		21° 05′.53N., 72° 38′.54E.
Chart 2039 [previous update 188/14]		
Insert	legend, “AIS”, at light	21° 39′.57N., 72° 32′.89E.
		21° 35′.90N., 72° 21′.20E.
Chart 2022 (INT 7345) [previous update 103/14]		
Insert	legend, “AIS”, at light	15° 29′.52N., 73° 46′.36E.
Chart 2028 [previous update 154/13]		
Insert	legend, “AIS”, at light	16° 59′.26N., 73° 16′.34E.
Chart 2028 (Plan) [previous update 154/13]		
Insert	legend, “AIS”, at light	16° 59′.26N., 73° 16′.34E.
Chart 2043 [previous update 159/14]		
Insert	 AIS, at light	15° 51′.32N., 73° 36′.88E.
Chart 2042 [previous update 203/13]		
Insert	 AIS, at light	15° 51′.32N., 73° 36′.88E.
Chart 2101 [previous update 128/14]		
Insert	legend, “AIS”, at light	21° 05′.53N., 72° 38′.54E.
Chart 2026 [previous update NE 30 Sep 10]		
Insert	legend, “AIS”, at light	18° 32′.30N., 72° 54′.35E.
Chart 2020 [previous update 103/14]		
Insert	legend, “AIS”, at light	15° 29′.52N., 73° 46′.36E.
Chart 2036 (INT 7352) [previous update 170/14]		
Insert	 AIS, at light	18° 16′.83N., 72° 56′.16E.
Chart 2038 [previous update NC 31 Oct 13]		
Insert	 AIS, at light	16° 36′.36N., 73° 19′.27E.

***201/(24/14) INDIA – WEST COAST – Arabian Sea – Piram Island to Aguada – AIS. Continued.**

Chart 2041 [*previous update 203/13*]

Insert  AIS, at light 16° 23′.25N., 73° 22′.37E.

Chart 2046 [*previous update 159/14*]

Insert  AIS, at light 15° 51′.32N., 73° 36′.88E.

Chart 2082 [*previous update NC 31 Jul 14*]

legend, “AIS”, at light 21° 39′.57N., 72° 32′.89E.

Chart 2065 [*previous update NC 30 May 13*]

Insert  AIS, at light 17° 33′.94N., 73° 08′.47E.

Chart 2103 [*previous update 170/14*]

Insert  AIS, at light 18° 16′.83N., 72° 56′.16E.

Chart 2108 [*previous update 147/14*]

Insert legend, “AIS”, at light 21° 05′.53N., 72° 38′.54E.

Chart 2110 [*previous update 138/14*]

Insert legend, “AIS”, at light 21° 39′.57N., 72° 32′.89E.