



***051/(04/14) INDIA – WEST COAST – Tuticorin Harbour – Buoy.**



Source: Tuticorin Port Trust.

Chart 2075 (INT 7366) [*previous update 077/13*]

Substitute  Fl.R.5s , for 

08° 47′.84N., 78° 11′.94E.

Chart 2075 (INT 7366) (Plan)[*previous update 077/13*]

Substitute  Fl.R.5s , for 

08° 47′.84N., 78° 11′.94E.