


**\*033/(01/13) INDIA – WEST COAST – Malvan to Coondapoor – Depths. Legend.**

Source: IH – 102 INS Investigator.

**Chart 7071 (INT 71)** [previous update 114/12]

Insert depth, 38m at: 13° 23′.65N., 73° 43′.09E.  
Delete  Discoloured water (1919) 12° 10′.30N., 73° 21′.00E.  
depth,  at: 13° 23′.00N., 73° 43′.00E.


**Chart 7072 (INT 72)** [previous update 276/12]

Insert depth, 38m at: 13° 23′.65N., 73° 43′.09E.  
Delete depth,  at: 13° 23′.00N., 73° 43′.00E.

**Chart 7073 (INT 73)** [previous update 276/12]

Insert depth, 38m at: 13° 23′.65N., 73° 43′.09E.  
Delete depth,  at: 13° 23′.00N., 73° 43′.00E.

**Chart 7703 (INT 703)** [previous update 276/12]

Insert depth, 38m at: 13° 23′.65N., 73° 43′.09E.  
Substitute depth,  for  at: 11° 43′.20N., 73° 01′.20E.  
Delete depth,  at: 13° 23′.00N., 73° 43′.00E.

**Chart 7705 (INT 705)** [previous update 276/12]

Insert depth, 38m at: 13° 23′.65N., 73° 43′.09E.  
Substitute depth,  for  at: 11° 43′.20N., 73° 01′.20E.  
Delete depth,  at: 13° 23′.00N., 73° 43′.00E.

**Chart 7706 (INT 706)** [previous update 276/12]

Insert depth, 38m at: 13° 23′.65N., 73° 43′.09E.  
Substitute depth,  for  at: 11° 43′.20N., 73° 01′.20E.  
Delete depth,  at: 13° 23′.00N., 73° 43′.00E.


**Chart 22 (INT 752)** [previous update 262/12]

Insert depth,  at: 13° 23′.65N., 73° 43′.09E.  
Substitute depth,  for  Rep, at: 11° 43′.20N., 73° 01′.20E.  
Delete depth,  Rep (1966), at: 13° 23′.00N., 73° 43′.50E.

**Chart 293 (INT 7022)** [previous update 273/12]

Insert depth,  at: 13° 23′.65N., 73° 43′.09E.  
Delete depth,  Rep (1966), at: 13° 23′.00N., 73° 43′.50E.

**Chart 272** [previous update 273/12]

Insert depth,  at: 13° 23′.65N., 73° 43′.09E.  
Delete depth,  Rep (1966) at: 13° 21′.80N., 73° 43′.90E.

**Chart 257 (INT 7343)** [previous update 262/12]

Insert depth,  at: 13° 23′.65N., 73° 43′.09E.  
Delete depth,  Rep (1966) at: 13° 23′.00N., 73° 43′.46E.