

206/(16/12) PAKISTAN – Khalifa Point to Churna Island – Mooring Buoy. Fog Signal. Submarine Pipeline.

Source: BA Notice 3385/12.

Chart 2093 [previous update 204/09]





Insert  *Mo(U)15s6M SPM* (a) 24° 56'·90N., 66° 34'·90E.
fog signal, *Siren Mo(U)18s*, at mooring buoy (a) above
submarine pipeline, , joining: (a) above
24° 55'·60N., 66° 40'·90E. (shore)

Chart 2049 [previous update 180/12]

Insert  *Mo(U)15s6M SPM* (a) 24° 56'·89N., 66° 34'·88E.
fog signal, *Siren Mo(U)18s*, at mooring buoy (a) above
submarine pipeline, , joining: (a) above
24° 55'·60N., 66° 40'·91E. (shore)