





***186/(15/12) INDIA – WEST COAST – Mumbai – Old Pir Pau Channel –Buoys.**

Source: Mumbai Port Trust.

Chart 2016 (INT 7336)[previous update 122/12]

Insert		No. 1		18° 59' .79N., 72° 56' .22E.
		No.3		18° 59' .82N., 72° 55' .81E.
		No.5		18° 59' .78N., 72° 55' .14E.
				18° 59' .72N., 72° 55' .98E.
Delete				18° 59' .25N., 72° 55' .52E.

Chart 2076 (INT 7338)[previous update 263/11]

Insert				18° 59' .72N., 72° 55' .98E.
Move		No.2,	from:	18° 59' .58N., 72° 55' .59E.
		No.5,	to:	18° 59' .56N., 72° 55' .59E.
			from:	18° 59' .75N., 72° 55' .22E.
			to:	18° 59' .78N., 72° 55' .14E.
Delete				18° 59' .25N., 72° 55' .52E.