

***060/(03/12) INDIA – WEST COAST – Mumbai North-westwards – Submarine Cable.**

Source: BA Notice – 4459/11 & TE SubCom.

(HJ/1030/97)

Chart 292(INT7021) [previous update 268/11]


Insert submarine cable, , joining: 19° 07'·9N., 72° 48'·9E.(shore)
19° 04'·8N., 72° 46'·6E.
19° 02'·4N., 72° 41'·6E.

Chart 293(INT7022) [previous update 268/11]



Insert submarine cable, , joining: 19° 07'·9N., 72° 48'·9E.(shore)
19° 04'·8N., 72° 46'·6E.
19° 02'·4N., 72° 41'·6E.

Chart 255(INT7334) [previous update 268/11]

Insert submarine cable, , joining: 19° 07'·9N., 72° 48'·7E.(shore)
19° 06'·0N., 72° 46'·8E.
19° 04'·8N., 72° 46'·6E.
19° 02'·4N., 72° 41'·6E.
19° 00'·4N., 72° 40'·7E.
(existing cable area)
and
18° 58'·2N., 72° 35'·2E.
(existing cable area)
18° 59'·1N., 72° 33'·2E.
18° 58'·8N., 72° 30'·5E.
18° 58'·1N., 72° 29'·2E.
18° 58'·4N., 72° 24'·8E.
(existing cable)

Chart 211 [previous update 231/11]


Insert submarine cable, , joining: 19° 07'·94N., 72° 48'·71E.(shore)
19° 07'·19N., 72° 48'·37E.
19° 05'·89N., 72° 46'·84E.
19° 04'·66N., 72° 46'·47E.
19° 02'·68N., 72° 42'·07E.
19° 02'·34N., 72° 41'·53E.
19° 00'·40N., 72° 40'·64E.
(existing cable area)
and
18° 58'·33N., 72° 35'·25E.
(existing cable area)
18° 58'·33N., 72° 35'·07E.
18° 59'·11N., 72° 33'·12E.
18° 58'·88N., 72° 30'·69E.
18° 58'·04N., 72° 29'·04E.
18° 57'·90N., 72° 27'·34E.
18° 58'·05N., 72° 25'·97E.
18° 58'·51N., 72° 24'·31E.
18° 58'·48N., 72° 23'·95E.
18° 57'·75N., 72° 20'·38E.

***060/(03/12) INDIA – WEST COAST – Mumbai North-westwards – Submarine Cable. (continued)**

Source: BA Notice – 4459/11 & TE SubCom.

(HJ/1030/97)

Chart 2016(INT7336) [*previous update 263/11*]

Insert submarine cable, , joining:

19° 02'·70N., 72° 41'·97E.(N Border)

19° 02'·39N., 72° 41'·49E.

19° 00'·45N., 72° 40'·60E.

(existing cable area)

and

18° 58'·38N., 72° 35'·21E.

(existing cable area)

18° 58'·38N., 72° 35'·03E.

18° 59'·05N., 72° 33'·56E.

18° 59'·16N., 72° 33'·08E.

18° 59'·11N., 72° 32'·13E.

18° 58'·93N., 72° 30'·65E.

18° 58'·09N., 72° 29'·00E.

18° 57'·95N., 72° 27'·30E.

18° 58'·03N., 72° 26'·50E.(W Border)