

248/(21/11) BANGLADESH – Approaches to Pussur River – Zulfiquar Channel Southwards – Wrecks. Buoyage.

Source: BA Notice - 3726/11.

(HJ/1129/10)

Chart 351(INT7419) [previous update 224/11] UNDETERMINED DATUM





- | | | | |
|--------|---|-----|---------------------------|
| Insert |  | (a) | 21° 26'·90N., 89° 30'·80E |
| |  | (a) | above |
| Delete |  | (b) | 21° 26'·60N., 89° 30'·20E |
| |  | (b) | above |

Chart 360 [previous update 247/11] UNDETERMINED DATUM









- | | | | |
|--------|---|-----|---------------------------|
| Insert |  | (a) | 21° 26'·90N., 89° 30'·80E |
| |  | (a) | above |
| Delete |  | (b) | 21° 26'·50N., 89° 30'·35E |
| |  | (b) | above |

Chart 3018 (panel A, Approaches to Pussur River) [previous update 096/11] UNDETERMINED DATUM

- | | | | |
|--------|---|-----|---------------------------|
| Insert |  | (a) | 21° 26'·90N., 89° 30'·80E |
| |  | (a) | above |
| Delete |  | | 21° 26'·50N., 89° 30'·35E |
| |  | | 21° 26'·10N., 89° 30'·10E |