

***171/(12/11) INDIA – WEST COAST – Jaigarh Harbour – Pillar. Legend. Anchorage. Pier. Legend.Light.**

Source: INS Investigator, RoS – C(P) – 520.

(HJ/1030/76)

Chart 212[previous update 055/11]








Insert		17° 20'·20N.,73° 09'·54E.
Delete		17° 18'·36N.,73° 12'·19E.
	 Fl.10s41m6M (Sep to May)	17° 18'·33N.,73° 11'·82E.

Chart 2011[previous update 140/10]

Insert		17° 20'·25N.,73° 09'·50E.
Delete		17° 18'·41N.,73° 12'·15E.
	 Fl.10s41m6M (Sep to May)	17° 18'·38N.,73° 11'·78E.
	 Pillar	17° 17'·91N.,73° 13'·37E.
	pier with associated legend, “Under Construction (1993)”, pecked line joining:	17° 18'·18N.,73° 11'·99E. (Shore)
		17° 18'·24N.,73° 12'·06E.
		17° 18'·27N.,73° 12'·03E.
		17° 18'·28N.,73° 12'·04E.
		17° 18'·21N.,73° 12'·10E.
		17° 18'·20N.,73° 12'·09E.
		17° 18'·24N.,73° 12'·07E.
		17° 18'·17N.,73° 11'·99E.(Shore)