

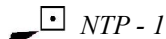
**\*170/(12/11) INDIA – WEST COAST – Off Hazira – Platforms. Submarine Pipeline. Legend.**

Source: ONGC.

(HJ/1130/17)

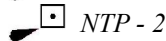
**Chart 208**[previous update 129/11]

Insert



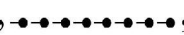
NTP - 1

(a) 21° 03'·69N.,72° 25'·30E.



NTP - 2

(b) 21° 02'·96N.,72° 23'·04E.

submarine pipeline , , joining:

(b) above

(a) above

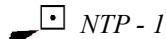
(c) 21° 03'·90N.,72° 31'·67E. ( Platform)

(a) – (c) above

legend, “Oil & Gas (See Note)” , along:

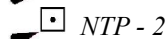
**Chart 209**[previous update 129/11]

Insert




NTP - 1

(a) 21° 03'·69N.,72° 25'·30E.



NTP - 2

(b) 21° 02'·96N.,72° 23'·04E.

submarine pipeline , , joining:

(b) above

(a) above

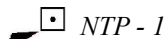
(c) 21° 03'·90N.,72° 31'·67E. ( Platform)

(a) – (c) above

legend, “Oil & Gas (See Note)” , along:

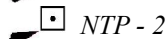
**Chart 2044**[previous update 129/11]

Insert




NTP - 1

(a) 21° 03'·69N.,72° 25'·30E.



NTP - 2

(b) 21° 02'·96N.,72° 23'·04E.

submarine pipeline , , joining:

(b) above

(a) above


(c) 21° 03'·90N.,72° 31'·67E. ( Platform)

(a) – (c) above

legend, “Oil & Gas (See Note)” , along:

**Chart 2101**[previous update 129/11]

Insert


submarine pipeline , , joining:

21° 03'·84N.,72° 30'·00E. (W Border)

21° 03'·90N.,72° 31'·67E. (Platform)

**Chart 2019**[previous update 105/10]

Insert

submarine pipeline , , joining:

21° 03'·86N.,72° 30'·40E. (W Border)

21° 03'·90N.,72° 31'·67E. (Platform)