



***052 (03/10) INDIA – West Coast – Belkeri Anchorage – Buoy.**

Source: INS Jamuna.



(HJ/1030/45)

Chart 22 (INT752) [previous update 043/10]

Substitute  for  Fl.10s.3M



14° 42′.25N., 74° 12′.66E.

Chart 293 (INT7022) [previous update 043/10]

Substitute  for  Fl.10s.3M



14° 42′.25N., 74° 12′.66E.

Chart 257 (INT 7343) [previous update 031/10]

Substitute  for  Fl.10s.3M



14° 42′.25N., 74° 12′.66E.

Chart 215 [previous update 213/09]

Substitute  for  Fl.10s.3M



14° 42′.25N., 74° 12′.66E.

Chart 216 [previous update 308/09]

Substitute  for  Fl.10s.3M

14° 42′.25N., 74° 12′.66E.

Chart 2009 [previous update 359/08]

Substitute  for  Fl.10s.3M

14° 42′.25N., 74° 12′.66E.