

***124/(06/09) INDIA – WEST COAST – Gulf of Kachchh – Approaches to Sikka – Submarine Pipeline. SPM Working Area. Legend.**

Source: Reliance Industries Ltd.

(HJ/1131/20)

Chart 2080 [previous update 089/09]

Delete	Pecked Line, - - - - - , joining;	22° 32′.46N., 69° 46′.11E.
		22° 34′.60N., 69° 50′.20E.
	legend , ‘SPM Working Area’ centered on;	22° 35′.20N., 69° 51′.00E.
		22° 34′.55N., 69° 48′.20E.

Chart 2083 [previous update 099/00]




Insert	 SPM	(a) 22° 33′.53N., 69° 45′.75E.
	Submarine Pipeline,  , joining;	(a) above
		(b) 22° 29′.76N., 69° 45′.86E.
		(c) 22° 28′.51N., 69° 45′.41E.
		22° 28′.28N., 69° 45′.21E.
		22° 27′.41N., 69° 44′.79E.
		22° 25′.75N., 69° 44′.45E.
	legend , ‘Oil and Gas (See Note)’ along	(b) – (c) above
Delete	Pecked Line, - - - - - , joining;	22° 32′.50N., 69° 46′.10E.
		22° 34′.65N., 69° 50′.18E.

Chart 2033 [previous update 064/09]

Insert	Submarine Pipeline,  , joining;	22° 32′.40N., 69° 45′.80E.(N Border)
		(a) 22° 29′.72N., 69° 45′.87E.
		(b) 22° 28′.47N., 69° 45′.42E.
		22° 28′.38N., 69° 45′.30E.(W Border)
	legend , ‘Oil and Gas (See Note)’ along	(a) – (b) above