

603/(23/08) QATAR – Ra’s Laffan North-eastwards - Submarine pipelines. Legends. Tanker mooring buoys.

Source: BA Notice 5993/08

Former Notice INM 202(P)/08 is cancelled.

(HJ/1132/67)

Chart 20 [previous update 568/08] WGS84 DATUM


Insert symbol, lighted tanker mooring buoy (a) 26° 00′.8N., 52° 04′.9E.
submarine pipeline, , joining: 25° 55′.1N., 51° 34′.4E.
(shore)
25° 57′.8N., 51° 36′.4E.
(a) above


Chart 288 [previous update 568/08]

Delete legend, *See INM 202(P)/08*, centred on: 26° 22′.00N., 52° 10′.00E.


Chart 289 [previous update 569/08]

Delete legend, *See INM 202(P)/08*, centred on: 26° 23′.00N., 52° 01′.00E.


BA Chart 2523 (INT 7250) [previous update 568/08] WGS84 DATUM

Insert submarine pipeline, , joining: 25° 55′.07N., 51° 34′.35E.
(shore)
25° 56′.63N., 51° 34′.88E.
25° 57′.43N., 51° 35′.49E.
(a) 25° 57′.77N., 51° 36′.38E.
(b) 26° 00′.67N., 52° 03′.72E.
26° 00′.78N., 52° 04′.91E.
(a)-(b) above
Delete legend, *Gas (see Note)*, along:
legend, *Pipeline See NM 1024(P)/07*, centred on: 26° 01′.70N., 52° 04′.00E.


BA Chart 2886 (INT 7243) [previous update NE- 21 Aug 2008] WGS84 DATUM

Insert submarine pipeline, , joining: 25° 55′.1N., 51° 34′.4E.
(shore)
25° 56′.6N., 51° 34′.9E.
(a) 25° 57′.8N., 51° 36′.4E.
(b) 26° 00′.7N., 52° 03′.7E.
26° 00′.8N., 52° 04′.9E.
(a)-(b) above
Delete legend, *Gas (see Note)*, along:
legend, *PIPELINES See NM 1024(P)/08*, close NE of: (b) above


BA Chart 3789 [previous update 410/07] WGS84 DATUM

Insert submarine pipeline, , joining: (a) 25° 55′.088N., 51° 34′.361E.
(shore)
(b) 25° 56′.315N., 51° 34′.772E.
(scale)
legend, *Gas (see Note)*, along: (a)-(b) above

BA Chart 3791 [previous update 188/08] WGS84 DATUM

Insert submarine pipeline, , joining: 25° 55′.09N., 51° 34′.36E.
(shore)
25° 56′.63N., 51° 34′.88E.
25° 57′.43N., 51° 35′.49E.
(a) 25° 57′.77N., 51° 36′.38E.
(b) 25° 58′.26N., 51° 40′.93E.
25° 58′.36N., 51° 43′.16E.
(c) 25° 58′.69N., 51° 44′.84E.
(d) 25° 59′.55N., 51° 53′.00E.
(E border)
and
26° 01′.77N., 51° 34′.58E.
(scale)
(e) 26° 01′.01N., 51° 34′.36E.
(f) 25° 57′.90N., 51° 34′.31E.
25° 57′.33N., 51° 34′.17E.
25° 55′.60N., 51° 33′.20E.
(shore)
legend, *Gas (see Note)*, along: (a)-(b) above
(c)-(d) above
(e)-(f) above
Delete legend, *See INM 202(P)/08*, centred on: 26° 01′.00N., 51° 43′.50E

BA Chart 3950 [previous update 539/08] REVISED NAHRWAN DATUM

Insert	symbol, tanker mooring buoy, <i>Mo(U)5s CALM-1</i>	(a)	26° 00′.56N., 52° 03′.66E.
	symbol, tanker mooring buoy, <i>Mo(U)5s CALM-2</i>	(b)	26° 00′.67N., 52° 04′.85E.
	submarine pipeline,  , joining:		25° 54′.96N., 51° 34′.30E.
			(shore)
			25° 57′.32N., 51° 35′.43E.
		(c)	25° 57′.66N., 51° 36′.32E.
		(d)	(a) above
			(b) above
			and
		(e)	26° 04′.62N., 51° 35′.49E.
		(N border)	
Delete	legend, <i>Gas (see Note)</i> , along:	(f)	26° 00′.90N., 51° 34′.30E.
			25° 57′.58N., 51° 34′.25E.
			(existing pipeline)
			(c)-(d) above
		(e)-(f) above	
	legend, <i>See INM 202(P)/08</i> , close N of:		(b) above