






***600/(23/08) INDIA – EAST COAST– Approaches to Vishakhapatnam-Gangavarm Port – Port limit. Anchorage limit. Buoys. Pilot boarding. Legend.**

Source: Gangavaram Port

(HJ/1029/76)

Cancel former INM 168(P)/07 and 402(P)/08

Chart 3002(INT 7410) [previous update 405/07]

Insert	port limit, pecked line,-----, joining	(a) 17° 38′.56N, 83° 15′.62E. (b) 17° 34′.89N, 83° 21′.89E. (c) 17° 27′.50N, 83° 15′.90E. (S border) and (d) 17° 27′.50N, 83° 10′.35E. (S border) (e) 17° 28′.00N, 83° 09′.75E. (W border)
	legend, <i>limit of port of Gangavaram</i> , along	(a)-(b) above (b)-(c) above (d)-(e) above
	circular limit of anchorage area, 1250 m radius, and legend, <i>Anchorage A</i> , centered on:	17° 35′.39N, 83° 17′.52E.
	circular limit of anchorage area, 1250 m radius, and legend, <i>Anchorage B</i> , centered on:	17° 35′.40N, 83° 16′.04E.
	circular limit of anchorage area, 1250 m radius, and legend, <i>Anchorage C</i> , centered on:	17° 34′.21N, 83° 16′.79E.
	circular limit of anchorage area, 1250 m radius, and legend, <i>Anchorage D</i> , centered on:	17° 34′.38N, 83° 18′.62E.
	circular limit of anchorage area, 1250 m radius, and legend, <i>Anchorage E</i> , centered on:	17° 32′.96N, 83° 15′.26E.
	circular limit of anchorage area, 1250 m radius, and legend, <i>Anchorage F</i> , centered on:	17° 30′.32N, 83° 16′.54E.
	circular limit of anchorage area, 1250 m radius, and legend, <i>Anchorage G</i> , centered on:	17° 30′.55N, 83° 12′.69E.
	circular limit of anchorage area, 1250 m radius, and legend, <i>Anchorage I</i> , centered on:	17° 28′.28N, 83° 10′.94E.
	circular limit of anchorage area, 1250 m radius, and legend, <i>Anchorage J</i> , centered on:	17° 27′.38N, 83° 13′.19E.
	circular limit of examination anchorage area, 600 m radius, and legend , <i>Examination anchorage</i> , centered on:	17° 36′.52N, 83° 16′.11E.
	dumping area, pecked line,-----, joining	17° 35′.85N, 83° 16′.91E. 17° 36′.21N, 83° 17′.33E. 17° 36′.49N, 83° 16′.84E. 17° 36′.13N, 83° 16′.43E. 17° 36′.20N, 83° 16′.90E.
	legend, <i>Dumping Area</i> , centered on:	17° 37′.64N, 83° 15′.82E.
	 <i>Fl.G.5s</i> No.1	17° 37′.50N, 83° 15′.74E.
	 <i>Fl.R.5s</i> No.2	17° 37′.60N, 83° 15′.28E.
	 <i>Fl(3).G.15s</i> No.3	17° 37′.46N, 83° 15′.29E.
	 <i>Fl(3).R.15s</i> No.4	17° 36′.98N, 83° 17′.60E.
		
Delete	port limit, pecked line,-----, joining	17° 38′.43N, 83° 15′.37E. (f) 17° 36′.28N, 83° 19′.31E. (g) 17° 32′.91N, 83° 16′.25E. 17° 35′.20N, 83° 12′.33E.
	legend, <i>limit of port of Gangavaram</i> , along	(f) –(g) above