



**569/(21/08) IRAN - Strait of Hormuz and Approaches - Jazirehye Forur South-eastwards - Buoyage.**



Source: BA Notice 5544/08

(HJ/1132/65)



**Chart 289** [previous update 568/08]

Delete  VQ(6)+LFl.10s (a) 26° 10′.5N., 54° 45′.8E.  
 Q(6)+LFl.15s, adjacent to: (a) above



**Chart 8004** [previous update 516/08]

Delete  VQ(6)+LFl.10s (a) 26° 10′.5N., 54° 45′.8E.  
 Q(6)+LFl.15s, close E of: (a) above

**BA Chart 2441** [previous update 391/08]

Delete  VQ(6)+LFl.10s (a) 26° 10′.47N., 54° 45′.82E.  
 Q(6)+LFl.15s, close E of: (a) above

**BA Chart 2887 (INT 7232)** [previous update 536/08]

Delete  VQ(6)+LFl.10s (a) 26° 10′.5N., 54° 45′.8E.  
 Q(6)+LFl.15s, close E of: (a) above