

***557/(21/08) INDIA – WEST COAST – Gulf of Kachchh – Rozi Anchorage – Wreck. Foul. Beacon. Mooring Buoy. Depth.**

Source: INS Sarvekshak ROS A(N)-242
(HJ/1130/29)

Chart 203(INT 7319) [previous update 381/08]

Insert		22° 36′.83N, 70° 03′.48E. 22° 36′.89N, 70° 03′.18E. 22° 37′.98N, 70° 04′.03E.
	depth 12	22° 38′.43N, 70° 03′.76E.
Delete		22° 37′.20N, 70° 03′.00E. 22° 37′.20N, 70° 03′.60E.
		22° 36′.52N, 70° 03′.50E. 22° 36′.35N, 70° 03′.48E.
		22° 35′.90N, 70° 03′.18E.

Chart 2080 [previous update 289/08]









Insert		22° 37′.74N, 70° 03′.34E. 22° 35′.94N, 70° 03′.23E. 22° 37′.06N, 70° 04′.61E. 22° 38′.16N, 70° 03′.13E. 22° 38′.16N, 70° 03′.79E. 22° 37′.49N, 70° 04′.41E. 22° 36′.96N, 70° 04′.39E. 22° 37′.03N, 70° 03′.63E. 22° 36′.79N, 70° 03′.53E. 22° 36′.44N, 70° 04′.08E.
		22° 36′.89N, 70° 03′.18E. 22° 37′.98N, 70° 04′.03E.
	depth 12	22° 38′.43N, 70° 03′.76E.
Substitute	 for 	22° 35′.44N, 70° 03′.63E.
Delete		22° 37′.15N, 70° 03′.02E. 22° 37′.12N, 70° 03′.62E.
		22° 36′.52N, 70° 03′.50E. 22° 36′.35N, 70° 03′.48E.
		22° 35′.16N, 70° 03′.44E.
		22° 35′.90N, 70° 03′.18E.

Chart 2027 [previous update 145/08]

Insert		22° 37′.74N, 70° 03′.34E. 22° 35′.94N, 70° 03′.23E. 22° 37′.06N, 70° 04′.61E. 22° 38′.16N, 70° 03′.13E. 22° 38′.16N, 70° 03′.79E. 22° 37′.49N, 70° 04′.41E. 22° 36′.96N, 70° 04′.39E. 22° 37′.03N, 70° 03′.63E. 22° 36′.79N, 70° 03′.53E. 22° 37′.41N, 70° 03′.71E. 22° 36′.44N, 70° 04′.08E.
--------	---	---



22° 34'·11N, 70° 02'·74E.

22° 34'·21N, 70° 02'·61E.



22° 34'·29N, 70° 02'·69E.



22° 36'·83N, 70° 03'·48E.

22° 36'·89N, 70° 03'·18E.

22° 37'·98N, 70° 04'·03E.

Delete

depth 12



22° 38'·43N, 70° 03'·76E.

22° 37'·27N, 70° 03'·07E.

22° 37'·10N, 70° 03'·50E.



22° 36'·52N, 70° 03'·50E.



22° 34'·14N, 70° 02'·23E.



22° 35'·16N, 70° 03'·44E.



22° 35'·90N, 70° 03'·18E.