

***339/(12/08) INDIA – WEST COAST – Gulf of Kachchh , Salaya harbour – Beacon , Buoy, Conspicuous object, landmarks and Pipelines.**

Source: INS Investigator ROS A(N) 238, A(N) 239

(HJ/1131/20)

Chart 203(INT 7319) [previous update 289/08]

Substitute *SBM I, for SBM*

22° 30′.58N., 069° 42′.06E.

Insert Submarine Pipeline  Joining

22° 28′.09N., 069° 43′.42E.

(Jetty)

22° 29′.33N., 069° 42′.51E.

22° 29′.56N., 069° 42′.28E.

22° 29′.83N., 069° 41′.82E.

(a) 22° 30′.20N., 069° 40′.90E.

(a) above

and

22° 28′.06N., 069° 43′.38E.

(Jetty)

22° 29′.28N., 069° 42′.41E.

22° 29′.47N., 069° 42′.07E.

22° 29′.45N., 069° 41′.48E.

(b) 22° 30′.18N., 069° 39′.59E.

(b) above

and

22° 30′.58N., 069° 42′.06E.

(SBM I)

22° 30′.20N., 069° 40′.90E.

(SBM II)

22° 21′.61N., 069° 37′.27E.

22° 26′.37N., 069° 40′.51E.

22° 26′.06N., 069° 34′.03E.

22° 24′.56N., 069° 34′.21E.

22° 24′.01N., 069° 34′.43E.

22° 23′.76N., 069° 39′.01E.



*Fl.15s
SBM II*



*Fl.R.15s
SBM III
Racon (B)*



FLOOD LIGHT TOWER

Delete

Chart 2068 [previous update 289/08]

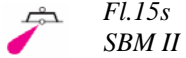
Substitute *SBM I, for SBM*

22° 30′.58N., 069° 42′.06E.

Insert Submarine Pipeline  Joining

22° 28′.09N., 069° 43′.42E.

(Jetty)



Fl.15s
SBM II



Fl.R.15s
SBM III
Racon (B)



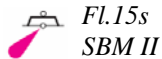
FLOOD LIGHT TOWER

Delete

Chart 2060 [previous update 289/08]

Substitute SBM I, for SBM

Insert Submarine Pipeline  Joining



Fl.15s
SBM II

22° 29' 33N., 069° 42' 51E.

22° 29' 56N., 069° 42' 28E.

22° 29' 83N., 069° 41' 82E.

(a) 22° 30' 20N., 069° 40' 90E.

(a) above

and

22° 28' 06N., 069° 43' 38E.

(Jetty)

22° 29' 28N., 069° 42' 41E.

22° 29' 47N., 069° 42' 07E.

22° 29' 45N., 069° 41' 48E.

(b) 22° 30' 18N., 069° 39' 59E.

(b) above

and

22° 30' 58N., 069° 42' 06E.

(SBM I)

22° 30' 20N., 069° 40' 90E.

(SBM II)

22° 26' 37N., 069° 40' 51E.

22° 26' 06N., 069° 34' 03E.

22° 24' 56N., 069° 34' 21E.

22° 24' 03N., 069° 34' 43E.

22° 26' 88N., 069° 30' 83E.

22° 30' 58N., 069° 42' 06E.

22° 28' 09N., 069° 43' 42E.

(Jetty)

22° 29' 33N., 069° 42' 51E.

22° 29' 56N., 069° 42' 28E.

22° 29' 83N., 069° 41' 82E.

(a) 22° 30' 20N., 069° 40' 90E.

(a) above

and

22° 28' 06N., 069° 43' 38E.

(Jetty)



22° 29'·28N., 069° 42'·41E.
22° 29'·47N., 069° 42'·07E.
22° 29'·45N., 069° 41'·48E.
(b) 22° 30'·18N., 069° 39'·59E.

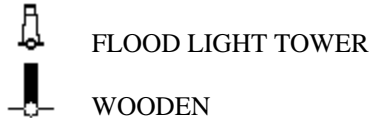
(b) above

and

22° 30'·58N., 069° 42'·06E.
(SBM I)
22° 30'·20N., 069° 40'·90E.
(SBM II)



22° 26'·11N., 069° 39'·95E.
22° 27'·56N., 069° 40'·16E.
22° 26'·91N., 069° 39'·86E.
22° 26'·22N., 069° 40'·45E.
22° 26'·98N., 069° 39'·91E.



Delete

22° 26'·37N., 069° 40'·51E.
22° 26'·06N., 069° 34'·03E.
22° 26'·88N., 069° 30'·83E.

Chart 2060 (Plan path finder Inlet)[previous update 289/08]

Substitute SBM I, for SBM

22° 30'·58N., 069° 42'·06E.

Insert Submarine Pipeline Joining

22° 28'·09N., 069° 43'·42E.

(Jetty)

22° 29'·33N., 069° 42'·51E.
22° 29'·56N., 069° 42'·28E.
22° 29'·83N., 069° 41'·82E.

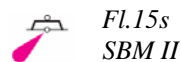
(a) 22° 30'·20N., 069° 40'·90E.

(a) above

and

22° 28'·06N., 069° 43'·38E.

(Jetty)



22° 29'·28N., 069° 42'·41E.
22° 29'·47N., 069° 42'·07E.
22° 29'·45N., 069° 41'·48E.

(b) 22° 30'·18N., 069° 39'·59E.



Fl.R.15s
SBM III
Racon (B)

(b) above

and

22° 30′.58N., 069° 42′.06E.

(SBM I)

22° 30′.20N., 069° 40′.90E.

(SBM II)

22° 26′.11N., 069° 39′.95E.

22° 27′.56N., 069° 40′.16E.

22° 27′.31N., 069° 39′.86E.

22° 26′.91N., 069° 39′.86E.

22° 26′.22N., 069° 40′.45E.

22° 26′.98N., 069° 39′.91E.

22° 26′.37N., 069° 40′.51E.



Fl.6s



FLOOD LIGHT TOWER

Chart 2051 [*previous update 403/05*]

Insert



Delete



WOODEN

22° 21′.61N., 069° 37′.27E.

22° 26′.88N., 069° 30′.83E.

22° 26′.06N., 069° 34′.03E.

22° 24′.56N., 069° 34′.21E.

22° 24′.01N., 069° 34′.43E.

Cancel former INM 231(P)/06.