

***147/(05/08) INDIA – WEST COAST – Gulf of Kachchh – Approaches to Salaya and Pathfinder Inlet – Transit Marks. Buoy. SBM**

Source: Hydrographi Note INS Investigator

(HJ/1131/20)

Chart 203 (INT 7319) [previous update 146/08]


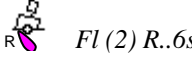


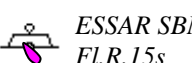
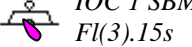
Insert			22° 25′.86N., 69° 40′.18E
			22° 25′.46N., 69° 40′.24E
		<i>Fl (2) R..6s</i>	22° 27′.38N., 69° 40′.23E
		<i>Fl G.8s</i>	22° 27′.33N., 69° 39′.88E
		<i>Fl G.5s</i>	22° 27′.13N., 69° 39′.89E
		<i>ESSAR SBM Fl.R.15s</i>	22° 30′.04N., 69° 32′.16E
		<i>IOC 1 SBM Fl(3).15s</i>	22° 34′.56N., 69° 41′.21E

Chart 2068 [previous update 144/08]


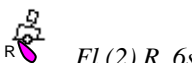




Insert			22° 25′.86N., 69° 40′.18E
			22° 25′.46N., 69° 40′.24E
		<i>Fl (2) R..6s</i>	22° 27′.38N., 69° 40′.23E
		<i>Fl G.8s</i>	22° 27′.33N., 69° 39′.88E
		<i>Fl G.5s</i>	22° 27′.13N., 69° 39′.89E
		<i>ESSAR SBM Fl.R.15s</i>	22° 30′.04N., 69° 32′.16E
		<i>IOC 1 SBM Fl(3).15s</i>	22° 34′.56N., 69° 41′.21E

Chart 2080 [previous update 146/08]

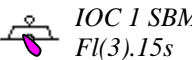
Insert		<i>IOC 1 SBM Fl(3).15s</i>	22° 34′.56N., 69° 41′.21E
--------	-------------------------------------------------------------------------------------	--------------------------------	---------------------------

Chart 2060 [previous update 064/04]

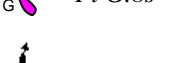
Insert		<i>Fl (2) R..6s</i>	22° 27′.38N., 69° 40′.23E
		<i>Fl G.8s</i>	22° 27′.33N., 69° 39′.88E
		<i>Fl G.5s</i>	22° 27′.13N., 69° 39′.89E
		<i>ESSAR SBM Fl.R.15s</i>	22° 30′.04N., 69° 32′.16E
		<i>IOC 1 SBM Fl(3).15s</i>	22° 34′.56N., 69° 41′.21E

Chart 2060 (Plan Pathfinder Inlet)[previous update 064/04]

Insert			22° 25′.86N., 69° 40′.18E
		<i>Fl (2) R..6s</i>	22° 27′.38N., 69° 40′.23E
		<i>Fl G.8s</i>	22° 27′.33N., 69° 39′.88E
		<i>Fl G.5s</i>	22° 27′.13N., 69° 39′.89E