





**\*624(23/07) INDIA - WEST COAST – Kochi (Cochin harbour) - SPM- Pipe line.**

Source: Bharat Petroleum Corporation Limited - Kochi  
(HJ/930/93)



**Chart 22 (INT 752) [previous update 592/07]**

Insert offshore pipeline , joining (a) 09° 59′.82N., 076°02′.50E.  
09° 59′.76N., 076°13′.14E.  
 SPM (a) above  
legend, *Pipeline (See Note)*, centered on 16° 00′.00N., 077°00′.00E.



**Chart 259 (INT 7356) [previous update 472/07]**

Insert offshore pipeline , joining (a) 09° 59′.82N., 076°02′.50E.  
09° 59′.76N., 076°13′.14E.  
 SPM (a) above  
legend, *Pipeline (See Note)*, centered on 09° 59′.90N., 076°05′.00E.  
the accompanying note , OIL GAS AND PIPELINE , centered on 11° 02′.00N., 076°18′.00E.



**Chart 260 (INT 7362) [previous update 472/07]**

Insert offshore pipeline , joining (a) 09° 59′.82N., 076°02′.50E.  
09° 59′.76N., 076°13′.14E.  
 SPM (a) above  
legend, *Pipeline (See Note)*, centered on 09° 59′.50N., 076°05′.00E.  
the accompanying note , OIL GAS AND PIPELINE , centered on 09° 25′.00N., 077°15′.00E.


**Chart 220 [previous update 473/07]**

Insert offshore pipeline , joining (a) 09° 59′.82N., 076°02′.50E.  
09° 59′.76N., 076°13′.14E.  
 SPM (a) above  
legend, *Pipeline (See Note)*, centered on 09° 59′.90N., 076°08′.00E.  
the accompanying note , OIL GAS AND PIPELINE , centered on 10° 40′.50N., 076°16′.00E.

**Chart 2029 (INT 7358) [previous update 473/07]**

Insert offshore pipeline , joining (a) 09° 59′.82N., 076°02′.50E.  
09° 59′.76N., 076°13′.14E.  
 SPM (a) above  
legend, *Pipeline (See Note)*, centered on 09° 59′.90N., 076°08′.00E.  
the accompanying note , OIL GAS AND PIPELINE , centered on 10° 08′.80N., 076°15′.50E.

**Chart 2004 (INT 7359) [previous update 473/07]**

Insert offshore pipeline , joining 09° 59′.80N., 076°04′.60E.  
(W Border)  
09° 59′.76N., 076°13′.14E.  
legend, *Pipeline (See Note)*, centered on 09° 59′.90N., 076°09′.00E.  
the accompanying note , OIL GAS AND PIPELINE , centered on 09° 59′.80N., 076°17′.20E.

**Cancel former INM 307(P)/07**