

***382(14/07) INDIA – EAST COAST – Machilipatnam Anchorage – Light. Landmarks. Conspicuous Objects.**

Indian List of light Vol. F & K, 2003.F.0955, 0956

Source: ROS INS Nirupak J(N) 161, Hydrographic Note INS Nirupak
(HJ/1029/68)

Chart 355 (INT 7405) [previous update 424/04]










Insert		(disused) Lt ho tower(18)	16° 09′.17N., 81° 10′.87E.
Delete		Q.13m.13M	16° 09′.17N., 81° 10′.87E.
		SS Storm	16° 08′.62N., 81° 11′.10E.
		Pillar (5)	16° 08′.13N., 81° 11′.92E.

Chart 3005 [previous update 157/06]

Insert		(disused) Lt. ho. tower (18)	16° 09′.17N., 81° 10′.87E.
Delete		Q.18m.13M	16° 09′.17N., 81° 10′.87E.
		Cyclone Shelter (15)	16° 08′.82N., 81° 10′.06E.
		SS Storm	16° 08′.62N., 81° 11′.10E.
		Pillar (5)	16° 08′.13N., 81° 11′.92E.