



**494 (24/04) INDIA – West Coast – Arabian Sea – Data buoys.**

Source: B.A. Notice 5417/04  
(HJ/1130/77)

**Chart 22 (INT 752) [previous update 311/04]**

Delete  Fl(5)15s4M ODAS DS1

15° 33'.0N., 69° 10'.0E.

 Fl(2)5M ODAS SW2


18° 35'.8N., 71° 02'.5E.

**Chart 212 [previous update 465/04]**

Delete  Fl(2)6s ODAS SW2

17° 00'.97N., 72° 29'.22E.

**Chart 256 (INT 7340) [previous update 399/04]**

Delete  Fl(2)6s ODAS SW2


17° 00'.97N., 72° 29'.22E.

**Chart 292 (INT 7021) [previous update 397/04]**

Delete  Q(5)20s ODAS SW2

18° 35'.4N., 71° 03'.0E.

**Chart 293 (INT 7022) [previous update 311/04]**

Delete  Fl(5)15s4M ODAS SW2


17° 00'.0N., 72° 29'.6E.

**Chart 2020 [previous update 400/04]**

Delete  Fl(5)15s4M SW3

15° 24'.30N., 73° 45'.30E.

**Chart 2078 (INT 7346) [previous update 400/04]**

Delete  Fl(5)15s4M ODAS SW3

15° 24'.30N., 73° 45'.30E.