







**\*493 (24/04) INDIA – West Coast – Gulf of Kachchh – Mundra Port – Pilot Boarding Place. Anchorage area.**  
**Legend.**

Source: Gujarat Maritime Board  
(HJ/1131/20)



**Chart 2021** [previous update 340/04]

Insert		22° 42'.53N., 69° 42'.33E.
	circular limit of anchorage area, radius 1.2 NM, --  -- , centred on:	22° 41'.00N., 69° 43'.45E.
Delete	existing anchorage area, radius 1.2 NM, centred on:	22° 41'.90N., 69° 39'.47E.
		22° 41'.89N., 69° 39'.81E.
		22° 42'.88N., 69° 40'.68E.

**Chart 2068** [previous update 492/04]

Insert		22° 42'.53N., 69° 42'.33E.
	circular limit of anchorage area, radius 1.2 NM, --  -- , centred on:	22° 41'.00N., 69° 43'.45E.

**Chart 2080** [previous update 306/03]

Insert		22° 42'.53N., 69° 42'.33E.
	circular limit of anchorage area, radius 1.2 NM, --  -- , centred on:	22° 41'.00N., 69° 43'.45E.