

***45 (01/04) INDIA –East Coast – Approaches to Hugli River – Wreck.**

Source: Kolkatta Port Trust
(HJ/1129/11)

Chart 301 [previous update 268/03]








Move  from: *stranded wreck*  21° 03'.9N., 88° 10'.7E.
to:  21° 04'.08N., 88° 10'.16E.
 from: 21° 06'.7N., 88° 20'.4E.
to: 21° 06'.75N., 88° 20'.71E.
 from:  21° 01'.037N., 88° 19'.583E.
to:  21° 00'.93N., 88° 19'.60E.

Chart 351 [previous update 437/03]

Move  from: 21° 03'.9N., 88° 10'.7E.
to: 21° 04'.08N., 88° 10'.16E.
 from: 21° 06'.7N., 88° 20'.4E.
to: 21° 06'.75N., 88° 20'.71E.
 from: 21° 01'.037N., 88° 19'.583E.
to: 21° 00'.93N., 88° 19'.60E.