
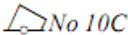
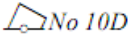





**\*330 (16/04) INDIA – West Coast – Port of Mormugao – Pilot boarding station. Limits. Buoy. Depth. Anchorage.**

Source: Mormugao Port Trust  
(HJ/1030/56)

**Chart 2020** [previous update 400/03]

|        |  |   |
|--------|--|---|
| Insert |           | 15° 24'.56N., 73° 44'.22E.                  |
|        | limit of channel, pecked line, from:   | 15° 24'.86N., 73° 45'.15E. (existing limit) |
|        | to:  | 15° 24'.75N., 73° 44'.50E.                  |
|        | from:  | 15° 24'.73N., 73° 45'.20E. (existing limit) |
|        | to:  | 15° 24'.62N., 73° 44'.52E.                  |
|        | from:  | (a) 15° 24'.40N., 73° 48'.68E.              |
|        | to:  | (b) 15° 24'.02N., 73° 48'.62E.              |
|        |  No 10C   | 15° 24'.33N., 73° 48'.67E.                  |
|        |  No 10D | 15° 24'.14N., 73° 48'.65E.                  |

**Chart 2022 (INT 7345)** [previous update 15/11/03]

|            |   |   |
|------------|---|---|
| Insert     |  | 15° 24'.56N., 73° 44'.22E.                  |
|            | limit of channel, pecked line, from:  | 15° 24'.86N., 73° 45'.15E. (existing limit) |
|            | to:   | 15° 24'.75N., 73° 44'.50E.                  |
|            | from:   | 15° 24'.73N., 73° 45'.20E. (existing limit) |
|            | to:   | 15° 24'.62N., 73° 44'.52E.                  |
|            | from:   | 15° 24'.40N., 73° 48'.68E.                  |
|            | to:   | 15° 24'.02N., 73° 48'.62E.                  |
| Amend      | legend, dredged to 13.7m (1984) to,<br>maintained depth 14.4m, centred on:          | 15° 25'.00N., 73° 46'.20E.                  |
| Substitute | maintained depth 14.1m for 12.1m  | 15° 24'.35N., 73° 48'.48E.                  |
| Delete     |  | 15° 24'.70N., 73° 45'.01E.                  |
|            |  | 15° 26'.43N., 73° 47'.90E.                  |
|            |   | 15° 26'.19N., 73° 48'.39E.                  |
|            | ferry route, pecked line, from:   | 15° 24'.80N., 73° 47'.48E.                  |
|            | to:   | 15° 26'.97N., 73° 48'.28E.                  |
|            | limit of channel, pecked line, from:  | 15° 24'.02N., 73° 48'.62E.                  |
|            | to:   | 15° 24'.30N., 73° 48'.60E.                  |

**Chart 2078 (INT 7346)** [*previous update 123/04*]

Insert



limit of channel, pecked line, from:  
to:

15° 24'.56N., 73° 44'22E.

15° 24'.86N., 73° 45'.15E. (existing limit)

15° 24'.75N., 73° 44'50E.