


***185 (09/04) INDIA - WEST COAST—Jawaharlal Nehru Port and Trombay - Submarine pipeline.**

Source: IPCL Mumbai
(HJ/1030/12)

Chart 211 [previous update 132/04]

Insert submarine pipeline, , joining: 18° 51'.24N., 72° 55'.47E (Shore)
18° 50'.50N., 72° 55'.12E
18° 50'.00N., 72° 54'.90E
18° 49'.75N., 72° 54'.78E
18° 48'.00N., 72° 53'.91E (Shore)


submarine pipeline, , joining: 18° 59'.85N., 72° 54'.37E (Shore)
18° 59'.80N., 72° 55'.36E
18° 59'.92N., 72° 55'.81E
18° 59'.95N., 72° 57'.85E
18° 58'.33N., 73° 00'.39E (Shore)

Chart 2015 (INT 7337) [previous update 82/04]


Insert submarine pipeline, , joining: 18° 49'.89N., 72° 54'.85E (E border)
18° 49'.75N., 72° 54'.78E.
18° 48'.00N., 72° 53'.91E.(shore)

Chart 2016 [previous update 104/04]



Insert submarine pipeline, , joining: 18° 51'.24N., 72° 55'.47E (Shore)
18° 50'.50N., 72° 55'.12E
18° 50'.00N., 72° 54'.90E
18° 49'.75N., 72° 54'.78E
18° 48'.00N., 72° 53'.91E (Shore)
18° 59'.85N., 72° 54'.37E (Shore)
18° 59'.80N., 72° 55'.36E
18° 59'.92N., 72° 55'.81E
18° 59'.95N., 72° 57'.85E
18° 58'.58N., 73° 00'.00E(E Border)

Chart 2076 [previous update 65/04]

Insert submarine pipeline, , joining: 18° 59'.85N., 72° 54'.37E (Shore)
18° 59'.80N., 72° 55'.36E
18° 59'.92N., 72° 55'.81E
18° 59'.95N., 72° 57'.85E
18° 58'.90N., 72° 59'.50E(E Border)