






**\*129 (07/04) INDIA – West Coast – Gulf of Kachchh – Port of Okha – Buoys.**

Source: GMB  
(HJ/1131/20)

Chart 2013 [previous update 168/03]

Insert	 No 1	22° 30'.264N., 69° 03'.604E.
	 No 2	22° 29'.665N., 69° 05'.367E.
Move	 No 4, from:	22° 28'.798N., 69° 05'.470E.
	to:	22° 28'.815N., 69° 05'.459E.
Delete	 No 1	22° 30'.354N., 69° 03'.53E.
	 No 2	22° 29'.68N., 69° 05'.40E. (Approx)

*Handwritten notes: "Boys green", "Boys with top mark", "Boys green", "Boys green".*

Chart 2031 [previous update 168/03]











Insert	 No 1	22° 30'.264N., 69° 03'.604E.
	 No 2	22° 29'.665N., 69° 05'.367E.
Move	 No 4, from:	22° 28'.798N., 69° 05'.470E.
	to:	22° 28'.815N., 69° 05'.459E.
Delete	 No 1	22° 30'.354N., 69° 03'.53E.
	 No 2	22° 29'.68N., 69° 05'.40E. (Approx)

Chart 2055 [previous update 168/03]

Insert	 No 1	22° 30'.264N., 69° 03'.604E.
	 No 2	22° 29'.665N., 69° 05'.367E.
Move	 No 4, from:	22° 28'.798N., 69° 05'.470E.
	to:	22° 28'.815N., 69° 05'.459E.
Delete	 No 1	22° 30'.354N., 69° 03'.53E.
	 No 2	22° 29'.68N., 69° 05'.40E. (Approx)