

399 (22/03) UNITED ARAB EMIRATES – Jazirat Dalma Eastwards and Creagh Shoal Northwestwards –
Buoyage. Light-floats. Radar beacons.

Light List Vol D, 7368, 7369

Source: B.A Notice 4672/03

(HJ/1132/47)

Chart 20 [*previous update 389/03*]





Delete	 Q(9) Dalma and associated radar beacon, Racon(N)	24° 32'. 00N., 52° 28'. 00E.
	 Fl. Creagh Shoal and associated radar beacon, Racon(C)	24° 43'. 20N., 52° 43'. 10E.

Chart 289 [*previous update 318/03*]

Delete	 Q(9)15s12M Dalma and associated radar beacon, Racon(N)	24° 32'. 50N., 52° 27'. 80E.
	 Fl. 10s 12M Creagh Shoal and associated radar beacon, Racon(C)	24° 43'. 20N., 52° 43'. 10E.