


*349 (19/03) INDIA – South-East Coast – Approaches to Tuticorin – Data Buoy.

Source: NIOT Chennai

(HJ/930/81)

Chart 224 [previous update 148/03]

Insert SW5  ODAS with radar reflector and
beacon light Fl(5) 20s 08° 47'.40N., 78° 21'.00E.



Delete SW5  ODAS with radar reflector and
beacon light Fl 2.5s 08° 42'.35N., 78° 21'.53E.

Chart 262 [previous update 191/03]

Insert SW5  ODAS with radar reflector and
beacon light Fl(5) 20s 08° 47'.40N., 78° 21'.00E.




Delete SW5  ODAS with radar reflector and
beacon light Fl 2.5s 08° 42'.35N., 78° 21'.53E.

Chart 2075 (INT 7366) [previous update 79/03]

Insert SW5  ODAS with radar reflector and
beacon light Fl(5) 20s 4M 08° 47'.40N., 78° 21'.00E.

Delete SW5  ODAS with radar reflector and
beacon light Fl 2.5s 4M 08° 42'.35N., 78° 21'.53E.