







*265 (13/03) INDIA – West Coast – Gulf of Kachchh – Mundra Port – Buoys and Transit lights

Source: Mundra Port
(HJ/1131/20)

Chart 2021 [previous update 200/03] EVEREST DATUM

Amend

starboard hand No1 with topmark QFIG to  QFIG	22° 44'.15N., 69° 43'.54E.
port hand No 2 with topmark F1 R to  F1 R	22° 44'.20N., 69° 43'.29E.
starboard hand No 3 with topmark FIG to  FIG	22° 44'.39N., 69° 43'.20E.
starboard hand No 5 with topmark FIG 2s to  FIG 2s	22° 44'.57N., 69° 43'.21E.
starboard hand No 7 with topmark QFIG to  QFIG	22° 44'.66N., 69° 43'.07E.
starboard hand No 9 with topmark FIG 5s to  FIG 5s	22° 44'.60N., 69° 42'.89E.