





***147 (06/03) INDIA – West Coast – Lakshadweep Sea – Data Buoys**

Insert	DS 6  (Yellow) ODAS with radar reflector <i>Fl(5)15s 4M</i>	(a)	08° 18'.00N., 72° 45'.60E.
	DS 7  (Yellow) ODAS with radar reflector <i>Fl(5) 20s 4M</i>	(b)	08° 19'.32N., 72° 39'.85E.
	DS7-A  (Yellow) ODAS with Radar reflector <i>Fl (5) 15s 4M</i>	(c)	08° 18'.45N., 72° 39'.13E.
Delete	DS6  ODAS with beacon light <i>F1 3s 4M</i>	(d)	09° 00'.00N., 74° 00'.00E.

Note: - Mariners are strongly advised not to anchor or trawl in the operation circle 1000m of moored data buoys.

Chart [*Last correction*]: – 273 [79/03] –22 [146/03] – 23 (a-c) [385/02]

(Navarea VIII 139 & 150/03: HJ/930/87)