








<b>*146 (06/03) INDIA – West Coast – Off Mumbai, Cape Comerin Murud Janjira Harbour, Ratanagiri, Port of Mormugao – Data buoy</b>			
Insert	DS1  (Yellow) ODAS Fl(5) 15s 4M	(a)	15° 33'.25N., 69° 10'.38E.
	SW2  (Yellow) ODAS Fl(5) 15s 4M	(b)	16° 59'.85N., 72° 29'.62E.
	SW3  (Yellow) ODAS Fl(5) 15s (Charts 2078 & 2020, SW3  (Yellow) Fl (5)15s 4M)	(c)	15° 24'.30N., 73° 45'.30E.
Delete	DS1  (Yellow) ODAS with radar reflector Fl 3s 4M	(d)	15° 33'.60N., 69° 10'.67E.
	SW3  (Yellow) ODAS Fl3s	(e)	15° 24'.53N., 73° 45'.30E.
	(Charts 2078 & 2020, SW3  (Yellow) Fl 3s 4M ODAS)		

Note: - Mariners are strongly advised not to anchor or trawl in the operation circle of moored data buoy within 500m and 1000m from SW2/ SW3 and DS1 respectively.

Chart [Last correction]: – 2078 (INT 7346) (c,e) [453/02]– 2020 (c, e) [New Chart 30/09/02 ] –2022 (c,e) [453/02]– 214 (c, e) [453/02] –212 (b) [152/02]– 256 (INT 7340) ( b) [452/02]– 22 ( a, d) [125/03]  
(NIOT Chennai & Navarea VIII 156/03- HI/1031/50)