






**\*137 (06/02) INDIA – Southeast Coast – Gulf of Mannar – Tuticorin Harbour – Data buoy**

Insert	OT1  <i>Fl.20s</i> ODAS with radar Reflector	(a) 8° 11'.37N., 78° 33'.73E.
	SW5  <i>Fl.20s</i> ODAS with radar Reflector (Chart 2075,	
	SW5  <i>Fl.20s.6M</i> ODAS with radar Reflector)	(b) 8° 42'.18N., 78° 21'.37E.
Delete	 <i>Fl.20s</i> ODAS with radar Reflector	(c) 8° 15'.00N., 78° 37'.00E.
	SW5  <i>Fl.(5)20s6M</i> ODAS	(d) 8° 41'.97N., 78° 20'.34E.

Note: Mariners strongly advised not to anchor or trawl in the operation circle 1000m of moored data buoy.

Chart [Last correction] : – 2075 (b,d) [311/98] – 224 [454/00] – 262 [343/00]

(INT 751)

(NIOT, Chennai: HJ/930/81)