

162 (07/00) INDIA – East Coast – Hugli River – Buoy , *deep












Insert	 (lighted) W.B.S <i>F110s</i>	(a) 21° 48'.85N., 88° 04'.55E.
Amend	 (lighted) U.B.S to , <i>Q.FI</i>	(b) 21° 52'.96N., 88° 04'.68E.
	 (lighted) N-I to, <i>FIG 3s</i>	(c) 22° 02'.30N., 88° 11'.54E.
	 (lighted) lower gasper to, <i>F110s 15m 8M</i>	(d) 21° 22'.00N., 88° 10'.00E.
	 (lighted) No. 11 Jellingham to, <i>F1(3)15s</i>	(e) 21° 56'.00N., 88° 01'.33E.
	 (lighted) CDS to, <i>Q.FI.R</i>	(f) 22° 09'.70N., 88° 12'.00E.
Move	 (lighted) B.S-II, from :	(g) 21° 50'.23N., 88° 04'.41E.
	RW	
	to :	(h) 21° 50'.23N., 88° 04'.36E.
	 (lighted) UDS, from :	(i) 22° 10'.64N., 88° 11'.35E.
	R	
	to :	(j) 22° 10'.70N., 88° 11'.30E.
	 (lighted) KF, from :	(k) 22° 07'.27N., 88° 12'.60E.
G		
to :	(l) 22° 07'.20N., 88° 12'.60E.	
 (lighted) BS-III, from :	(m) 21° 48'.38N., 88° 04'.87E.	
R		
to :	(n) 21° 47'.85N., 88° 04'.73E.	
Substitutue	 to, ○ least depth 4, m	(o) 21° 02'.50N., 88° 21'.30E.

Chart [Last correction] – 3013 (c,e,f,i-l) [147/00] – 3011 (a,b,d,e,g,h,m,n) [122/00] – 301 (d,o) [122/00]

(Calcutta Port Trust : HJ/1129/11)