



INDIAN NOTICES TO MARINERS



EDITION NO. 20 DATED 16 OCT 2019

(CONTAINS NOTICES 226 TO 230)

REACH US 24 x 7



in的角度@navy.gov.in
msis-inho@navy.gov.in



+91-135-2748373



National Hydrographic Office
107-A, Rajpur Road
Dehradun – 248001
INDIA



Commander (H)
Maritime Safety Information Services
+91- 135 - 2746290-117

WWW
www.hydrobharat.gov.in

CONTENTS

<u>Section No.</u>	<u>Title</u>
I	List of Charts Affected
II	Permanent Notices
III	Temporary and Preliminary Notices
IV	Marine Information
V	NAVAREA VIII Warnings in force
VI	Corrections to Sailing Directions
VII	Corrections to List of Lights
VIII	Corrections to List of Radio Signals
IX	Reporting of Navigational Dangers

(PUBLISHED ON NHO WEBSITE ON 1ST & 16TH OF EVERY MONTH)

FEEDBACK: msis-inho@navy.gov.in



INSIST ON INDIAN CHARTS AND
PUBLICATIONS
Original, Authentic and Up-to-Date



© Govt. of India Copyright

No permission is required to make copies of these Notices. However, such copies are not to be commercially sold.

II

MARINER'S OBLIGATION AND A CHART MAKER'S PLEA

Observing changes at sea proactively and reporting them promptly to the concerned charting agency, is an obligation that all mariners owe to the entire maritime community towards SOLAS. Mariners are requested to notify the Chief Hydrographer to the Government of India at the above mentioned address/fax number/ E mail address immediately on discovering new or suspected dangers to navigation, changes/ defects pertaining to navigational aids, and shortcomings in Indian charts/ publications. The Hydrographic Note [Form IH – 102] is a convenient form to notify such changes. Specimen form is attached at Section IX with this notice. Also visit our website for downloading and filling up instructions for Hydrographic Note.

**Chief Hydrographer
to the Government of India**

WARNING AGAINST USE OF COUNTERFEIT PRODUCTS

All mariners are cautioned against the use of counterfeit copies of IN Charts and publications. Navigational Charts produced after 31 Oct 14 carry NHO crest as watermark on the reverse with backslip. Chart Agent's stamp is mandatory on all Charts.

Counterfeit products may have errors resulting in potential risks. The same are not approved by inspecting agencies and do not satisfy the carriage requirements of SOLAS chapter V.

Mariners are strongly advised not to use or encourage the use of counterfeit charts and publications. Failure to comply with the warning may invite legal action.

III

EXPLANATORY NOTES

Corrections to Charts and Publications. Section I comprises List of Charts affected by the notices contained in this edition. Whereas sections II and III contain information for correcting the charts and publications. Mariners should insist on corrected charts from their chart distributors/agents.

- (a) Geographical positions given are in the horizontal datum of the current edition of the chart, unless otherwise stated.
- (b) Bearings are true, reckoned clockwise from 000° to 359°. Bearings to lights are from seaward.
- (c) Symbols referred to, are those shown on the chart 5020 (INT 1).
- (d) Alterations to depth contours, deletion of depths to make way for new detail, etc; are not normally mentioned, unless they have some navigational significance.
- (e) Blocks and notes, if any, accompanying the Notices in Sections II and III are placed after Section IX.

Temporary and Preliminary Notices. These are indicated by (T) and (P) respectively after the Notice number and are placed in Section III. SI Nos. of those in force are published quarterly on 01 Jan, 01 Apr, 01 Jul and 01 Oct, and their text is published in Annual Edition of Indian Notices to Mariners. They should be inserted in pencil, by the user, on receipt.

Source of Information. A star preceding the number of a Notice indicates that the notice is promulgated by INHO based on original information received.

Sailing Directions. Corrections for the Sailing Directions (Pilots) are given in Section VI.

Lights. Corrections to Indian List of Lights are given in Section VII, where affected Light List number is quoted.

- (a) These corrections should be incorporated as per instructions given on page XI of the List of Lights.
- (b) Such correction notices to list of lights may be published in either an earlier or a later Edition of N to M than the Edition containing the Notice to the chart correction.
- (c) The range of a light given is its nominal range. Its geographical range is given in parenthesis only if it is less than the nominal range.
- (d) A star indicates that the corresponding field is to be amended and all stars indicate that new light is to be inserted.

Radio Signals. The corrections in Section VIII should be cut and pasted in the appropriate volume of the List of Radio Signals.

Radio Navigational Warnings.

- (a) These are broadcast as serially numbered NAVAREA warnings by the concerned NAVAREA coordinator through GMDSS and Area Radio Broadcasts.
- (b) They contain important information affecting navigational safety, which cannot await the publication of the next edition of N to M.
- (c) It should be borne in mind that they may be based on reports which cannot always be verified before promulgation.
- (d) It is therefore necessary to be selective, and promulgate only the more important warnings to avoid over loading users; the less important information is included in the forthcoming edition of N to M or the Chart/publication concerned.

IV

Laws and Regulations. While in the interest of the safety of shipping, the Hydrographic Office makes every endeavor to include in its publications details of the laws and regulations of all countries pertaining to navigation, it must be clearly understood: -

- (a) That no liability whatsoever can be accepted for failure to publish details of any particular law or regulation and
- (b) That publication of details of a law or regulation is solely for the safety and convenience of shipping and implies no recognition of the International validity of the law or regulation.

Correction of Charts and Publications by the Users. Notices to Mariners contain important information concerning safety of navigation at sea, hence, they should be used to keep the specified charts and publications up-to-date.

Reliance on Charts and Associated Publications. While every effort is made by the Hydrographic Office to ensure the accuracy of the information on Charts and Publications before they are published, it should be appreciated that it may not always be complete and up-to-date. The mariner must be the final judge for the reliance he can place on the information available, bearing in mind his particular circumstances, local pilotage guidance and judicious use of available navigational aids.

Use of Global Positioning System (WGS 84) positions.

- (a) The positions of hydrographic objects shown on some of the Indian charts and publications are in Everest datum. However, the positions of vessels obtained from Global Positioning System (GPS) are on World Geodetic System 1984 datum. There will always exist a difference in the position values obtained by visual fixing (Everest Datum) and GPS position (WGS 84 datum).
- (b) Wherever these differences have been ascertained, their average values are published as a Cautionary Note on the chart concerned, as shifts in Latitude and Longitude. Whilst plotting GPS positions on charts, the shift values as given on the chart must be applied, before making any assessment of the navigational situation vis-à-vis the other charted information.
- (c) These datum shift values are not uniform, particularly in areas off Andaman and Nicobar and Lakshadweep Islands, as these places are not linked to mainland network (Everest datum). Mariners are advised to use alternate source of position information such as Visual or Radar, particularly when closing the shore or navigating in the vicinity of dangers.

Source Data on Charts. All Indian charts contain specific information on their source of hydrographic data. In areas where the source data is very old, incomplete and less reliable, the mariner must use such charts with prudence. Mariner should always use the largest scale charts available for the area. Apart from being the most detailed, the larger scale charts are usually corrected first. Hydrographic information may be sparse on small scale charts. On such charts, a charted shoal may be in error as regards position, least depth and extent. Uncharted dangers may also exist, particularly in areas away from well-established routes. Mariners must exercise due caution.

Further Guidance. The Mariner's Hand Book (NP 100) gives full explanation on the use of charts and the type of information contained on charts. In their own interest, all users of charts should refer to it.

NEWLY PUBLISHED INDIAN CHARTS, ENC'S AND PUBLICATION

1. The forthcoming Indian Charts are as follows:-

<i>Chart No</i>	<i>Title</i>	<i>Scale</i>	<i>Remarks</i>
219	TELLICHERRY TO TANUR NAGARAM	1,50,000	New Edition
257	MALVAN TO COONDAPOOR	3,00,000	New Edition
258	KUNDAPURA TO BADAGARA	3,00,000	New Edition
259	BADAGARA TO KOCHI	3,00,000	New Edition
273	KADMAT ISLAND TO IHAVANDIFFULU ATOLL	5,00,000	New Edition
304	APP. TO CHANDRABHAGA	1,50,000	New Chart
2006	MINICOY ISLAND	25,000	New Edition
2028	APPROACHES TO RATNAGIRI	60,000	New Edition
2527	MAURITIUS	1,25,000	New Chart

2. The new edition Indian Publication that is available for mariners in the market is as follows:-

<i>Title of Publication</i>	<i>Edition</i>
BAY OF BENGAL PILOT (INP - 2)	2019

3. The forthcoming Indian Publications are as follows:-

<i>Title of Publication</i>	<i>Edition</i>
INDIAN LIST OF RADIO SIGNALS VOLUME - 1 (INP - 31 (1))	2019
INDIAN LIST OF RADIO SIGNALS VOLUME - 2 (INP - 31 (2))	2019

Availability of ENC'S

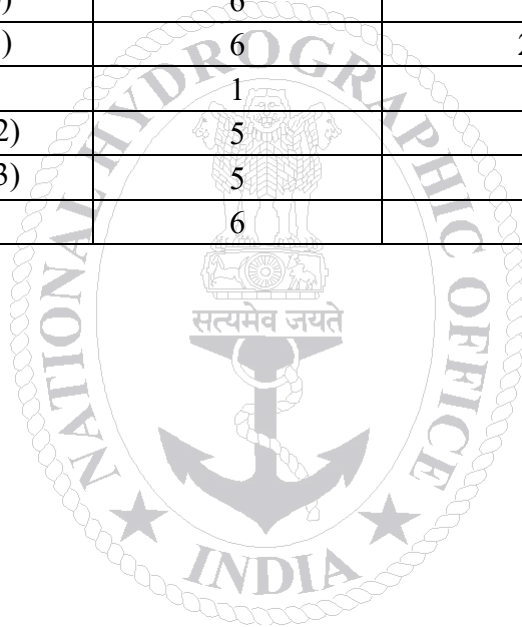
The complete folios of Official Indian ENC'S are distributed worldwide through JEPPESEN MARINE (formerly C-MAP), UKHO and Norwegian Hydrographic Service. UKHO distributes Indian ENC'S through the world wide network of their agents and distributors. Updates are also made available as per the existing policy of the distributor. Mariners and other ENC users may contact the under mentioned for further details:

United Kingdom Hydrographic Office Admiralty Way, Taunton, Somerset TA1 2DN, UK Tel: +44 (0) 1823 337900 Fax: +44 (0) 1823 330561, 1823 284077 Web site: www.hydro.gov.uk	C-MAP Norway AS Nyaskaiveien 2, 4379 Egersund, Norway Ph: +47 51 464700, +91 2262233326 Mob: +91 9820238542 Fax: +47 51 464701, +91 2267939504 Email: enc@c-map.com , info@c-map.co.no Website: www.c-map.com
M/s Primar Norwegian Hydrographic Service, Postbox 60, 4001 Stavanger Norway Telephone - +47 - 51 85 87 00 Fax - + 47 - 51 85 87 08 E-mail: data@ecc.no Website: - www.primar.org	M/s IIC Technologies Limited B-2-350/5/B-22, Road No. 3 Banjara Hills Hyderabad - 500 034 Telangana Tel:+91 4039144444 Fax: +91 4039144455 Email: somnath.marthi@iictechnologies.com Web: www.iictechnologies.com

SECTION – I

The list of charts affected by the Notices 226 to 230 contained in this edition is as follows:-

CHART NUMBER	FOLIO NO.	NOTICE NO.
31 (INT 756)	5	228, 229, 230(T)
32 (INT 754)	5	230(T)
33 (INT 755)	5	226, 230(T)
41 (INT 757)	6	226, 229, 230(T)
313	5	230(T)
356 (INT 7400)	5	230(T)
357 (INT 7397)	5	230(T)
391	5	230(T)
402 (INT 7436)	6	226
404 (INT 7439)	6	230(T)
405 (INT 7440)	6	230(T)
473 (INT 7031)	6	226, 230(T)
2099	1	227
3001 (INT 7402)	5	230(T)
3004 (INT 7403)	5	230(T)
4115	6	230(T)



SECTION – II**PERMANENT NOTICES*****226 (20/19) INDIA – ANDAMAN SEA – ANDAMAN ISLANDS – Landfall I. to Stewart Sound – Depths.**

Source: IH – 102, INS Nirupak.

Chart 33 (INT 755) [previous update 187/19]

Insert depth, 17, enclosed by 20m contour 13° 29'·76N., 93° 09'·33E.

Chart 41 (INT 757) [previous update 207/19]

Insert depth, 17, enclosed by 20m contour 13° 29'·76N., 93° 09'·33E.

Chart 473 (INT 7031) [previous update 187/19]

Insert depth, 17, enclosed by 20m contour 13° 29'·74N., 93° 09'·43E.

depth, 19₆, enclosed by 20m contour 13° 28'·52N., 93° 09'·22E.**Chart 402 (INT 7436) [previous update 224/19]**

Insert depth, 17, enclosed by 20m contour 13° 29'·69N., 93° 09'·43E.

depth, 19₆, enclosed by 20m contour 13° 28'·47N., 93° 09'·22E.***227 (20/19) INDIAN OCEAN – MALDIVES – Male' Atoll – Submarine Cable.**

Source: NHO, Dehradun.

Chart 2099 [previous update 215/19]Insert submarine cable, , joining: 04° 13'·26N., 73° 32'·80E.

04° 13'·08N., 73° 33'·16E.

04° 11'·93N., 73° 34'·13E.

04° 11'·51N., 73° 34'·33E.

04° 09'·36N., 73° 34'·24E.

04° 08'·90N., 73° 34'·20E.

04° 08'·70N., 73° 34'·11E.

and

04° 13'·24N., 73° 32'·80E.

04° 13'·22N., 73° 33'·27E.

04° 11'·69N., 73° 35'·00E.

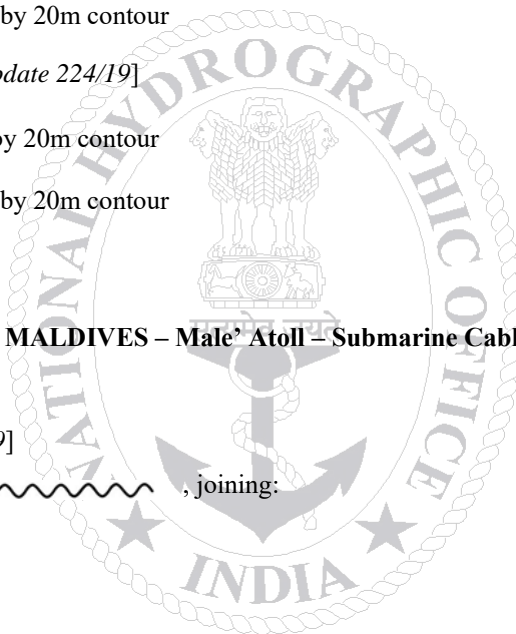
and

04° 13'·24N., 73° 32'·80E.

04° 13'·12N., 73° 33'·43E.

04° 12'·91N., 73° 35'·00E.

and



***227 (20/19) INDIAN OCEAN – MALDIVES – Male’ Atoll – Submarine Cable. (Continued).**

04° 13′·24N., 73° 32′·80E.

04° 13′·34N., 73° 33′·81E.

04° 13′·30N., 73° 34′·57E.

04° 13′·18N., 73° 35′·00E.

and

04° 08′·70N., 73° 23′·55E.

04° 08′·89N., 73° 22′·77E.

04° 09′·12N., 73° 21′·78E.

04° 09′·12N., 73° 21′·70E.

***228 (20/19) INDIAN OCEAN – Bay of Bengal – Northern Portion (Krishnapatnam to Bassein River) – Wreck.**

Source: Bangladesh Notice 32(T)/19.

Chart 31 (INT 756) [previous update 223/19]

Insert



22° 05′·70N., 91° 31′·43E.

22° 10′·90N., 91° 28′·50E.

***229 (20/19) BAY OF BENGAL AND ANDAMAN SEA – Andaman Sea – Wreck.**

Source: Myanmar Notice 40/19.

Chart 31 (INT 756) [previous update 228/19]

Insert



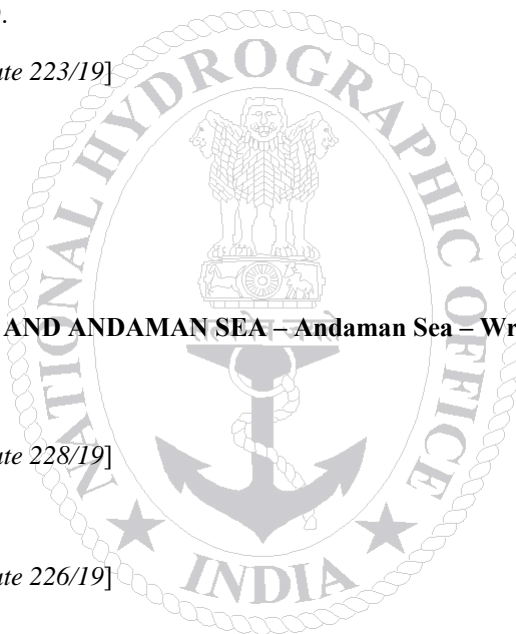
15° 49′·50N., 94° 11′·90E.

Chart 41 (INT 757) [previous update 226/19]

Insert



15° 49′·50N., 94° 11′·90E.



SECTION – III**TEMPORARY AND PRELIMINARY NOTICES*****230 (T) (20/19) INDIA – EAST COAST – Bay of Bengal – Andaman Sea – Data Buoys and Tsunami Buoys.**

Source: NIOT, Chennai.


1. Following yellow colour data buoys characteristics FL(4)15s4M, 3m diameter and 3.5m height mast with radar reflector & mast carrying sensor laid in following positions:

Buoy No./Name	Position	Chart Affected
BD08/OB	17° 49'·48N., 89° 14'·15E	31(INT 756)
BD10/OB	16° 21'·70N., 87° 59'·42E	31(INT 756)
BD11/OB	13° 31'·50N., 84° 10'·00E	32 (INT 754), 33 (INT 755), 391
BD13/OB	13° 59'·40N., 86° 59'·82E	33 (INT 755)
BD14/OB	06° 34'·23N., 88° 14'·00E	33 (INT 755)
CB01/CB	11° 35'·33N., 92° 35'·77E	33 (INT 755), 41 (INT 757), 473 (INT 7031), 404 (INT 7439), 405 (INT 7440), 4115
CB06/CB	13° 06'·05N., 80° 19'·02E	32 (INT 754), 33 (INT 754), 356 (INT 7400), 357 (INT 7397), 391, 313, 3001 (INT 7402), 3004 (INT 7403)
WHOI Buoy	17° 48'·23N., 89° 30'·28E	31(INT 756)
TB09/TB	17° 03'·28N., 90° 00'·22E	31(INT 756)
TB05/TB	10° 15'·42N., 88° 30'·60E	33 (INT 755)
STB01/TB	06° 15'·00N., 88° 48'·00E	33 (INT 755)

2. All vessels operating in vicinity are to maintain a clearance of 01 NM off the moored buoys.

3. All positions are in WGS 84 datum.

Former INTM 210(T)/19 is cancelled.



SECTION – IV

MARINE INFORMATION

1. NAVTEX TRANSMISSION

Status of MSI Promulgation by NAVTEX Stations is as follows:-

Mauritius (Cassis) - Operational

Seychelles (Mahe) - Operational

Following new Navtex stations along the Indian coast have commenced operations:-

INTERNATIONAL NATIONAL NAVTEX FREQUENCY - 518 kHz								
Sl.	Station Name	B1	Broad Cast Timings in UTC					
(a)	Veraval	H	0110	0510	0910	1310	1710	2110
(b)	Vengurla Point	J	0130	0530	0930	1330	1730	2130
(c)	Muttam Point	L	0150	0550	0950	1350	1750	2150
(d)	Porto Novo	O	0220	0620	1020	1420	1820	2220
(e)	Vakalpudi	Q	0240	0640	1040	1440	1840	2240
(f)	Balasore	S	0300	0700	1100	1500	1900	2300
(g)	Keating Point	V	0330	0730	1130	1530	1930	2330

2. MISIDENTIFYING FISHING BOATS AS PIRATE SKIFFS

All merchant vessels entering Indian EEZ are advised that dense fishing activity may be encountered off West Coast of India. Fishing is generally carried out by mechanized boats and single hull boats with outboard motors carrying 4-5 crews using long lines upto 50 NM from coast. The vessels traversing the nets are likely to be approached by fishing boats for safeguarding nets and lines and should not be mistaken as skiffs and PAG's. Masters of vessels to report any suspicious activity of fishing vessels immediately to MRCC (Mumbai) on telephone +91-22-24388065, 24316558, Email: - indsar@vsnl.net, or icgmrec_mumbai@mtnl.net. Any suspicious activity of skiffs/boats to be photographed if possible. Merchant vessels with armed guards on board are to report presence of guards to Indian Navy/Coast Guard while transiting Indian EEZ.

3. DISPLAY ANOMALIES IN ECDIS

(a) Mariners are advised that the International Hydrographic Organization (IHO) check data set shows that some ECDIS systems fail to display some significant underwater features in the standard display mode. The use of this check data set, issued through ENC service providers and available from the IHO website www.iho.int, to check the operation of ECDIS is strongly recommended. JRC has confirmed that certain versions of JRC ECDIS fail to display some types of wreck and obstructions, including stranded wrecks, in any display mode.

Where JRC ECDIS is in use, paper charts should be the primary means of navigation until the ECDIS has been proved to operate correctly. See www.jrc.co.jp/eng/product/marine/whatsnew/20120313/index.html for further information.

(b) Some Electronic Chart Display and Information Systems (ECDIS) may exhibit operating anomalies. The International Maritime Organization's (IMO) circular SN.1/CIRC.312 pages /imodocs.aspx (registration required) lists identified anomalies, Their characteristics and remedial advice. Mariners are reminded that they should access the International Hydrographic Organization (IHO) data presentation and performance check (DPPC) dataset (news links of <http://www.iho.int/srv1>) and ensure that all installed ECDIS units are checked.

4. **SAFETY FAIRWAYS, RECOMMENDED ROUTES, TRAFFIC SEPARATION SCHEME**

The Director General Shipping has established Safety fairways, recommended routes and traffic separation scheme (TSS) in restricted Indian waters including the offshore development area to enhance safety of navigation. The details of coordinates for the above have been published in the fortnightly Indian Notices to Mariners Edition No 07 of 2018(01stApril 2018).

(a) Safety Fairways: An area within which permits are not granted for the erection of oil or gas related structures. The use of a safety fairway is not usually mandatory, but is recommended. Safety fairways have been promulgated in and round offshore development area in Arabian Sea up to the Exclusive Economic Zone (EEZ) due to increased weather related marine accidents and dense traffic. These are mandatory for all Indian ships and vessels transiting through the ODA and recommendatory for all foreign flag ships and vessels irrespective of size.

(b) Traffic Separation Schemes (TSS). The TSS off Mumbai harbour is mandatory for all Indian and foreign flag ships and vessels entering and leaving Mumbai harbour and Jawaharlal Nehru Port Trust (JNPT)/ Nhava-Shevaharbour irrespective of size.

5. **GAGAN SYSTEM COMMISSIONED FOR OPERATIONS**

The GAGAN System is now commissioned for safety of life, civil aviation, and en- route operations in addition to all other non-aviation applications. The GAGAN signal is being broadcasted through GSAT-8 and GSAT-10 with PRN127& 128 respectively.

All the GPS users are requested to enable SBAS functionality in their receivers, configure it to receive PRN-127& 128 and avail the benefits of GAGAN in terms of increased accuracy and reliability. There may be occasional signal outages due to system up-gradation activities.

6. **USAGE OF THURAYA/ IRIDIUM AND SATELLITE PHONE**

The use of Thuraya, Iridium and other such satellite phone is banned in India under Sec 6 of Indian Wireless Act and Sec 20 of Indian Telegraph Act. It is intimated to all shipping companies/ shipping agents that use of Thuraya/ Iridium and other such satellite phones are banned in Indian waters and seafarers should not use the same.

Satellite phones can be used only after no objections certificate issued by department of telecommunication (DOT) on a case to case basis. The shipping agents should mandatorily intimate the details of person carrying Thuraya and the particulars of Thuraya, Iridium and other such sets in pre arrival notification on security (PANS).

The unauthorized holders of Thuraya/ Iridium and other such Satellite phones can be prosecuted under Sec 6 of Indian Wireless Act and Sec 20 of Indian Telegraph Act.

7. **CAUTIONARY NOTE**

There is a finite amount of lag between publication of large and small scale Indian Nautical Charts. To avoid uncertainty the mariners are advised to use large scale charts for coastal navigation wherever applicable and available. In addition, mariners are to refer large scale charts in conjunction with small scale charts in areas where both overlap during both planning and conduct of passage.

8. **ADVISORY FOR ALL VESSELS NAVIGATING INDIAN WATERS**

(a) All vessels navigating in Indian waters are cautioned to keep a sharp look-out for fishing vessels and small crafts, as there have been several incidents of collisions with such vessels in the past resulting in loss of innocent lives as well as damage to property.

(b) It is further cautioned that all vessels need to exercise extreme care while navigating during hours of darkness as such vessels are generally of primitive built (wood/fibre/etc) due to which it may not be detected on ship's radar, especially during adverse weather conditions. Also, such vessels may not be properly lit, or sometimes, only one vessel may be lit among multiple vessels in a cluster.

(c) The general areas of concern on the west coast of India are the areas of convergence and divergence of traffic, mainly between Mangalore to Kanyakumari (Cape Comorin). Further, in these areas, additional caution needs to be exercised and wide berth be given to all such vessels.

(d) All fishing vessels are also cautioned to avoid fishing in areas having high density traffic. All fishing vessels are also required to always maintain proper lookout by sight, hearing and by all available means and comply with all applicable provisions of Collision Regulations.



List of Indian Chart Agents

<p>OSA Books and Periodicals R-246, Greater Kailash –I, New Delhi - 110 048 Tel/Fax: +91-11-26418643, 46557337, Mob: 9971093992 Email: rpani246@gmail.com</p>	<p>M/s VDO Marine Insrtuments Shanghar Building, PO Bag No – 645, 45/271, Corner of Bristow & Naval Road, Willingdon Island, Kochi – 682 003 Tel: +91 484 2667157 Fax: +91 484 2667121 Email: atmain@md4.vsnl.net.in</p>
<p>M/s Global Charts & Nav. Aids Pvt. Limited 1A, Goa Mansion, Ground Floor, 58, Dr. SunderlalBahl Path (Goa Street), Fort, Mumbai - 400 001 Tel: 91-22-22626318, 22626380 Fax: 91-22-22621488 Email: sales@globalcharts.in Web: www.globalcharts.com.sg</p>	<p>SMS Marine Private Ltd 505, Raheja Arcade, Sector 11, CBD Belapur, Navi Mumbai – 400 614 Tel: +91-22-62233326, Fax: 022-67939504 Mobile: +91 9820 238 542 Email: info@c-map.co.in , raj.chakravorty@smsmap.com Web: www.smsmaps.co.in</p>
<p>M/s C & C Marine Combine 25 Bank Street, 1st Floor, Fort Mumbai - 400 023 Tel: 91-22- 22660017/0018/0525/1937 Ext: 32 Tel: 91-22-22672143 Fax: 91-22-22670896 Email: vijay@ccmarine.in, sales@ccmarine.in</p>	<p>M/s Global Marine Infratech Pvt. Ltd. SikshaSandan, Ground Floor, Plot No. ND7, VIP Area, IRC Village, Bhubaneswar – 751015 Tel: +91-674-2550599, Fax: +91-674-2551899 Cell:- +91-9337477799, 7077702499 Email: tusarkantha@gmiindia.in Web: www.gmiindia.in</p>
<p>M/s JM Maritime Services 24/24C Kavarana Building, Ground Floor, WadiBunder, P.D. Mellow Road, Mumbai – 400 009 Tel: +91 22 23736956, Fax: 022 - 23725083 Cell: +91 9820788357 Email : jmms@mtnl.net.in , charts@mtnl.net.in</p>	<p>L. R. Marine Services 301, 3rd Floor, Biry House, 265, PerinNariman Street, Fort, Mumbai - 400 001. Tel: +91-22-2269 1535, Fax: +91-22-66359148 Cell No: +91 8108926880/ +91 98214 60258 Email: lrcharts@gmail.com, lrmarine@live.com</p>
<p>M/s Lift o Marine Allen’s Mansion, C6, Nungi Station Road, Bata Nagar, Kolkata – 700 140 Tel: +91 9836972027 Fax: 033 24924283 Email: sankar@liftomarine.org, liftomarine77@gmail.com Web: www.liftomarine.org</p>	<p>IIC Technologies Limited 8-2-350/5/B-22, Road No. 3, Banjara Hills, Hyderabad – 500 034, Telangana Tel: +91 40 39144444 Fax: +91 40 39144455 Email: somnath.marthi@iictechnologies.com sanjeev.sharma@iictechnologies.com Web: www.iictechnologies.com</p>
<p>M/s Zenith Surveys (I) Pvt. Ltd. Lakhani’sPlam View, First Floor, Office No. 889, Sector 48, Nerul, Navi Mumbai – 400 706 Tel/ Fax: +91-22- 27708011 Email: zenithsurveys703@gmail.com nyvmane@yahoo.com Web: www.zenithsurvey.com</p>	

SECTION – V**NAVAREA – VIII WARNINGS IN FORCE**

1. For details of NAVAREA limits and organisation/ coordination, please refer to Notice No. 12 of the Special edition of Indian Notice to Mariners – 2016.

2. NAVAREA VIII Warnings in force as on 15 Oct 19:-

2018 SERIES – 758

2019 SERIES – 024 088 199 287 289 369 392 479 549 586 591 621 687 688 693 694 698 707 711 714 723 725 730 736 737 738 740 741 742 744 745 746 747 748 749 750

3. NAVAREA VIII Warnings issued during the period from 01 Oct 19 to 15 Oct 19 (both dates inclusive) are as tabulated below:-

<p>724. NW Indian Ocean. Chart INT 71. Abandoned Yacht Nahanara reported adrift 05-29N 059-33E. 2. Cancel this MSG 041000 UTC Oct 19.</p>
<p>725. India East Coast – off Gopalpur. Charts IN 352 353 INT 7413. Army Air Defence Firing and BPTA Flight scheduled on 06, 07, 08, 09, 10, 11, 16, 17, 18, 20, 21, 22, 23, 24, 25 Oct 19 from 0130 to 0830 and 0930 to 1430 UTC in danger area bounded by (A) 19-14.6N 084-53.7E (B) 19-07.39N 085-35.94E (C) 18-33.61N 084-53.74E and arc of 40 NM radius joining point B and C. Wide berth from area advised. 2. Cancel this MSG 251530 UTC Oct 19.</p>
<p>726. Lakshadweep Sea – off Cape Comorin. Chart IN 32 INT 754. SLFV Lowvensu Puthal reported adrift 06-05N 077-00E at 020325 UTC Oct 19. 2. Cancel this MSG 050325 UTC Oct 19.</p>
<p>727. Cancel NAVAREA VIII MSG 368/19 and this MSG.</p>
<p>728. India West Coast – off Mumbai. Charts IN 21 INT 7021. SV Acoms11 progressing survey at (A) 19-42.47N 070-45.39E, 19-41.28N 072-09.73E, 18-54.89N 072-20.56E, 18-55.08N 071-46.56E, 18-55.74N 071-01.96E, 19-11N 070-50.88E (B) 18-49.2N 072-09.49E, 18-48.81N 072-28.67E, 17-58.73N 072-27.66E, 17-59.05N 072-08.58E (C) 18-39.62N 070-57.67E, 18-39.55N 071-04.7E, 18-33.3N 071-04.62E, 18-33.51N 070-57.51E (D) 20-37.99N 071-56.7E, 20-37.8N 072-07.22E, 20-03.33N 072-06.53E, 20-03.75N 071-40.63E. Vessel towing Sonar 150 meter astern. Wide berth requested. 2. Cancel this MSG 201830 UTC Dec 19.</p>
<p>729. Cancel NAVAREA VIII MSG 659/19, 692, 708 and this MSG. INTM 221/19, 225(T) section VII refers.</p>
<p>730. India West Coast – off Diu. Chart IN 253 INT 7328. EX IFB Ambika Prasad3 reported sunk 20-22.09N 071-11.20E. Wide berth advised.</p>
<p>731. India East Coast – off Chennai. Charts IN 356 391 INT 7400. Firing by CG Aircraft scheduled ON 09, 10, 11 Oct 19 from 0130 TO 1130 UTC IN danger area bounded within 12-49N to 12-59N and 080-46E to 081-26E. Wide berth from area advised. 2. Cancel this MSG 111230 UTC Oct 19.</p>
<p>732. India West Coast – Mangalore. Chart IN 2359 INT 7350. Old Mangalore Port reopened post monsoon. Fairway buoy laid at entrance. Vessels advised to keep buoy to port while entering and stbd while leaving. 2. Cancel this MSG 071000 UTC Oct 19.</p>
<p>733. India East Coast – off Chennai. Charts IN 313 356 391 INT 7400. Rocket launch from Sriharikota (13-41N 080-14E) scheduled on 09, 10 Oct 19 from 0600 to 0730 UTC. 2. Danger zone as follows:- <u>Zone - 1:</u> Circle of 10 NM around Launcher. <u>Zone - 2:</u> Radii of 45 and 75 NM from launcher between azimuth 080 and 120. 3. Wide berth from area advised. 4. Cancel NAVAREA VIII MSG 722/19 and this MSG 100830 UTC Oct 19.</p>
<p>734. NAVAREA VIII warnings in force as on 04 Oct 2019:- <u>2018 Series</u> – 758 <u>2019 Series</u> – 024 088 199 287 289 369 392 479 523 549 586 591 621 682 687 688 693 694 698 706 707 711 714 720 723 725 726 728 730 731 732 733 (A) NAVAREA VIII warnings less than 42 days promulgated via Safetynet. (B) Text of NAVAREA VIII warnings inforce including those which no longer broadcast available in www.hydrobharat.gov.in 2. Cancel this MSG 110930 UTC Oct 19.</p>
<p>735. Andaman Sea – off Temple Sound. Chart IN 402 INT 7436. INS Nirupak progressing hydrographic survey in area bounded within 13-06.7N to 13-33.66N and 092-35.5E to 092-42.5E. Wide berth from Ship and Survey boats requested.</p>

735.	Continued.
2.	Cancel this MSG 151830 UTC Oct 19.
736.	India East Coast – Paradip. Charts 3010 INT 7418. DGPS (20-15N 086-39E) off.
737.	India West Coast. Charts IN 251 253 254 255 256 292 INT 7021. Rig list:-
	Aban III 18-01.06N 072-22.72E
	Aban Ice 18-53.89N 071-20.26E
	Discovery1 19-12.51N 072-02.24E
	Great Drill Chaaya 18-41.51N 072-21.21E
	Great Drill Chaaru 18-39.51N 072-12.85E
	Great Drill Chetna 18-52.53N 071-25.35E
	Great Drill Chitra 19-13.34N 072-10.86E
	Harvey H Ward 18-08.47N 072-18.78E
	Jindal Explorer 19-27.59N 071-24.98E
	JT Angel 19-31.28N 071-15.32E
	Ron Tappmeyer 18-08.49N 072-22.08E
	Sagar Bhushan 19-06.62N 071-15.39E
	Sagar Gaurav 19-31.57N 070-56.41E
	Sagar Jyoti 18-18.09N 072-14.60E
	Sagar Kiran 19-17.29N 071-01.93E
	Sagar Ratna 19-07.35N 072-06.45E
	Sagar Shakti 18-57.98N 071-28.47E
	Sagar Uday 19-27.30N 070-52.18E New
	Sagar Vijay 19-25.52N 070-54.29E
	Sundower7 18-30.07N 072-15.95E
	Trident XII 18-36.16N 071-01.65E
	Valiant Driller 18-44.08N 072-18.48E
	Victory Driller 19-32.00N 071-19.17E
	Vivekananda1 19-13.89N 072-08.08E
	Vivekananda2 18-35.99N 071-00.22E
2.	Wide berth requested.
3.	Cancel NAVAREA VIII MSG 523/19.
738.	India East Coast – off Visakhapatnam. Chart IN 3002 INT 7410. INS Sandhayak progressing hydrographic survey in area bounded by 17-42N 083-18.8E, 17-40.7N 083-20.5E, 17-43.8N 083-24.3E, 17-45N 083-23E, 17-43.3N 083-21E. Wide berth from Ship and Survey Boats requested.
2.	Cancel this MSG 231830 UTC Oct 19.
739.	Cancel NAVAREA VIII MSG 733/19 and this MSG.
740.	Bay of Bengal - off Bangladesh. Chart IN 31 INT 756. Firing by Naval ships scheduled daily from 11 to 31 Oct 19 except on Friday and Saturday from 0001 TO 1600 UTC in danger areas bounded by (A) 21-20.83N 090-34E, 21-41N 091-14E, 21-20.83N 091-28E, 21-00N 090-47.83E (B) 20-07N 090-52E, 20-22N 091-06E, 20-00N 091-36E, 19-44N 091-21E (C) 20-22N 091-06E, 20-46.5N 091-31E, 20-24N 091-59E, 20-00N 091-36E (D) 21-18N 089-31E, 21-18N 089-50E, 21-04N 089-54E, 21-04N 089-34E (E) 20-58N 089-34E, 20-58N 089-54E, 20-34N 089-54E, 20-34N 089-34E. Wide berth from area advised.
2.	Cancel this MSG 311700 UTC Oct 19.
741.	India West Coast – off Mangalore. Chart IN 2014 INT 7348. Malpe LT (13-21N 074-41E) unlit.
742.	India West Coast – off Mumbai. Charts IN 21 INT 7021. S V Acoms 11 and MV Flamboyan progressing survey at (A) 19-42.47N 070-45.39E, 19-41.28N 072-09.73E, 18-54.89N 072-20.56E, 18-55.08N 071-46.56E, 18-55.74N 071-01.96E, 19-11N 070-50.88E (B) 18-49.2N 072-09.49E, 18-48.81N 072-28.67E, 17-58.73N 072-27.66E, 17-59.05N 072-08.58E (C) 18-39.62N 070-57.67E, 18-39.55N 071-04.7E, 18-33.3N 071-04.62E, 18-33.51N 070-57.51E (D) 20-37.99N 071-56.7E, 20-37.8N 072-07.22E, 20-03.33N 072-06.53E, 20-03.75N 071-40.63E. Vessels towing Sonar 150 meter astern. Wide berth requested.
2.	Cancel NAVAREA VIII MSG 728/19.
743.	India West Coast – Okha. Charts IN 271 2068 INT 7319. Firing by Naval Coast Battery Scheduled on 14 OCT 19 from 0530 TO 0730 UTC in danger sector extending upto 12 NM within bearing 300 to 020 from 22-28.75N 069-04.05E. Wide berth from area advised.
2.	Cancel this MSG 140830 UTC Oct 19.
744.	Andaman Sea – off Barren. Charts IN 41 473 INT 7031. Firing by CG Aircraft scheduled on 17, 18, 24, 25, 30, 31 OCT 19 from 0430 TO 0930 UTC in danger area bounded within 11-50N to 12-00N and 093-40E to 094-10E. Wide berth from area advised.
2.	Cancel this MSG 311030 UTC Oct 19.
745.	India East Coast – Vishakhapatnam. Charts IN 3002 308 INT 7409. Firing by Naval Coast Battery scheduled on 16 Oct 19 from 0001 to 0130 UTC in danger sector extending upto 17 NM between bearing 070 and 130 from 17-42N 083-18E. Wide berth from area advised.

745. Continued.
2. Cancel this MSG 160230 UTC Oct 19.
746. India West Coast – Gulf of Kachchh. Chart IN 2033 INT 7341. Pipe laying Vessel Sapura 2000 progressing jetty construction in area bounded by 22-30.44N 069-50.08E, 22-29.27N 069-51.53E, 22-28.89N 069-51.19E, 22-30.07N 069-49.74E. Wide berth of 5 NM requested.
2. Cancel this MSG 151830 UTC Nov 19.
747. NAVAREA VIII warnings in force as on 11 Oct 2019:-
2018 Series – 758
2019 Series – 024 088 199 287 289 369 392 479 549 586 591 621 682 687 688 693 694 698 706 707 711 714 723 725 730 735 736 737 738 740 741 742 743 744 745 746
(A) NAVAREA VIII Warnings less than 42 days promulgated via Safetynet.
(B) Text of NAVAREA VIII warnings inforce including those which no longer broadcast available in www.hydrobharat.gov.in
2. Cancel this MSG 180930 UTC Oct 19.
748. India West Coast – Off Mormugao. Charts IN 214 257 293 INT 7343. Firing by Naval Coast Battery scheduled on 17 Oct 19 from 0330 to 0630 UTC.
2. Danger sector extending upto 15 NM seaward between bearing 200 and 260 from 15-24.61N 073-47.6E.
3. Cancel this MSG 170730 UTC Oct 19.
749. Cancel NAVAREA VIII MSG 706/19 and this MSG.
750. India West Coast – off Okha. Chart 252 INT 7325. SV Fugro Mapper progressing survey in area bounded by 22-18.98N 068-54.68E, 22-18.16N 068-54.81E, 21-36.77N 068-26.19E, 21-37.06N 068-25.7E. Vessel towing Sonar 150 meter. Wide berth requested.
2. Cancel this MSG 151830 UTC Nov 19.

6.1

SECTION – VI
CORRECTIONS TO SAILING DIRECTIONS (PILOTS)

NIL

7.1

SECTION – VII
CORRECTIONS TO LIST OF LIGHTS

NIL

SECTION – VIII
CORRECTION TO LIST OF RADIO SIGNALS

INP 31(1), 2014

(Last correction: Edition No. 11 dated 01 June 2019)

NIL

INP 31(2), 2014

(Last correction: Edition No.12 dated 16 June 2019)

NIL

NP 31(5), 2017

(Last correction: Edition No. 14 dated 16 Jul 2019)

NIL

INP 31(6), 2018

(Last correction: Edition No. 11 dated 01 June 2019)

NIL

SECTION – IX

REPORTING OF NAVIGATIONAL DANGERS

Appeal to all Mariners

1. Mariners at sea whilst on passage, or whilst entering / leaving ports / harbours and other waterways, are requested to look out for new or suspected dangers to navigation, changes in aids to navigation, or corrections to published charts and Sailing Directions. Whenever any such changes / dangers are observed, mariners are requested to notify the same to the Chief Hydrographer to the Government of India at the following address: -

National Hydrographic Office
107-A, Rajpur Road,
Dehradun - 248001
(UTTARAKHAND), INDIA
e-mail: - inho@navy.gov.in, msis-inho@navy.gov.in
Fax No.: +91-135- 2748373
WEB: www.hydrobharat.gov.in

Instructions for filling up IH 102

2. Kindly follow the instructions below in order to help the Hydrographic Office (the recipient) to quickly issue NAVAREA warning / Notice to Mariners for the benefit of all other mariners at sea.

Position Reporting

3. Accurate position or knowledge of position error is of great importance. Latitude and Longitude should only be used to specify position details when they have been fixed by GPS or Astronomical Observations. A full description of the method, equipment, time and datum (WGS 84/ Everest/ Other) used should be given. When position is defined by sextant angles or bearings (true or magnetic to be specified), more than two bearings should be used in order to provide a redundancy check. Distances observed by Radar should be corrected for index errors. Where position is derived after the event, from other observations and/or Dead Reckoning, the methodology of deriving the position should be included.

4. Paper Charts. A copy/tracing of largest scale chart is the best medium for forwarding details, the alterations and additions being shown thereon in red, but adequate details from the chart must be traced in black ink to enable the amendments to be fitted correctly.

5. ENCs. A Screen shot of largest scale usage band ENC with the alterations and additions being shown thereon in red. If it is to report an issue with the display of an ENC, a screen shot of the affected cell should be sent along with details of the ECDIS make and version in use at the time.

Depth Reporting

6. When soundings are obtained using echo sounders, the echo sounding trace should be duly annotated with date, times, position, depths, etc., and forwarded with the IH102. It is important to state whether the echo sounder is set to register depths below the surface or below the keel; in the latter case the vessel's draught should be given. Time and date should be given in order that corrections for the height of the tide may be made where necessary. The make, name and type of echo sounder should also be given.

7. For modern echo sounders that use electronic 'range gating', care should be taken that the correct range scale and appropriate gate width are in use. Older electro-mechanical echo sounders frequently record signals from echoes received back after one or more rotations of the stylus have been completed. Thus with a set whose maximum range is 500m, an echo recorded at 50m may be from depths of 50m, 550m or even 1050m. Soundings recorded beyond the set's nominal range can usually be recognised by the following:

- (a) the trace being weaker than normal for the depth recorded;
- (b) the trace passing through the transmission line;
- (c) the feathery nature of the trace.

As a check that apparently shoal soundings are not due to echoes received beyond the set's nominal range, soundings should be continued until reasonable agreement with charted soundings is reached. However, soundings received after one or more rotations of the stylus can still be useful and should be submitted if they show significant differences from the charted depths. Efforts should be made to identify and negate false echoes if any. The Mariners Handbook (NP100) and Notice 15 Special Edition of Notice to Mariners may be consulted.

8. Reports which cannot be confirmed or are lacking in certain details should not be withheld. Shortcomings should be stressed and any firm expectation of being able to check the information on a succeeding voyage should be notified.

9. Reports of **shoal soundings**, uncharted dangers and aids to navigation out of order should, at the mariner's discretion, also be made by radio to the nearest coast radio station. The draught of modern tankers in such that any uncharted depth under 30 meters or 15 fathoms may be of sufficient importance to justify a radio message.

10. Changes to Port information should be forwarded on Form IH.102A together with form IH.102. Form 102A contains the information required for Sailing Directions and should be used as an *aide memoir*. The Mariners Handbook, NP100, Chapter 8 gives general instructions. Where there is insufficient space on the forms an additional sheet should be used.




Please Note: - An acknowledgement will be sent by National Hydrographic Office for Hydrographic Notes, on receipt. When a Notice to Mariners is issued, the sender's ship or name is quoted as authority unless the information is also received from other authorities/ foreign Notices to Mariners. Further, communication from National Hydrographic Office to the sender of Hydrographic Notes will only be necessary to verify unusual features or abnormal values reported.



HYDROGRAPHIC NOTE				IH.102 (Revised 2012)	
For Forwarding information for Indian Charts, ENCs and Publications and reporting of ENC related issues					
Date		Ref. Number			
Name of the Ship or Sender					
Address					
Tel/FAX/E-mail address					
Observation Date		Time (UTC/IST)			
Object of Changes Observed (Tick appropriate)	<input type="checkbox"/> Bathymetry	<input type="checkbox"/> Nav. Dangers	<input type="checkbox"/> Nav. aids		
	<input type="checkbox"/> Designated Areas	<input type="checkbox"/> Others			
Geographical Position (See Instructions Overleaf)	Latitude		Longitude		
Position Method	<input type="checkbox"/> DGPS	<input type="checkbox"/> GPS	<input type="checkbox"/> Radar	<input type="checkbox"/> Others	
Datum Used	<input type="checkbox"/> WGS84	<input type="checkbox"/> Everest	<input type="checkbox"/> Others		
Charts Affected				Edition	
Latest Edition of Indian Notices to Mariners Held					
Tracing/Plot/Photograph if enclosed					
ENCs Affected					
Latest Update Disk Held					
Publication Affected				Edition	
Page No./Light No. etc					
Details:					
Limitations if any in Reporting the Changes Above					
Details of Documents/Photos attached:					
Signature of the Master/Reporter/Observer					

HYDROGRAPHIC NOTE FOR PORT INFORMATION (To accompany Form IH.102)		IH.102A (Revised 2012)	
Date		Ref. No.	
Name of the Ship or Sender			
Address			
Tel/Fax/E-mail			
1. NAME OF PORT			
Location	Latitude		Longitude
2. GENERAL REMARKS			
Principal activities and trade			
Number of ships and tonnage handled per year			
Maximum size of draught of vessel handled			
Copy of Port handbook (if available)			
3. ANCHORAGES			
Type / Purpose			
Minimum depth at anchorage			
Shelter afforded			
Holding ground			
Recommended pilotage to the anchorage			
4. PILOTAGE			
Authority for request			
Embarkation position			
Regulations			
Documents to be provided			
Recommended pilotage to approach of Harbour and Berths			
Information on VTMS			
5. DIRECTIONS			
Entry and Berthing Information			
Tides (Height)			
Tidal Stream Information			
Wind Speed and Direction			
Navigational Aids (Beacons / Buoys / Lights / Etc.)			
6. POLLUTION CONTROL			
Local regulation in force (If Any)			
7. TUGS			
Number available / Tug type			
Maximum HP / Bollard pull			

7. TUGS (Continued)	
Requesting authority	
Availability timing / Communication	
Hiring charges	
8. BERTHING AND WHARVES	
Type & Number of berths available	
Length	
Depth alongside	
Facilities available	
Procedure for requesting berth & hiring charges	
9. CARGO HANDLING	
Containers	
Lighters & Ro-Ro etc.	
10. CRANES	
Brief details of Max. lifting capacity, Height of boom at wharf level and Outreach	
Container handling facilities	
11. BRIDGES	
Vertical clearance	
12. REPAIRS	
Hull machinery and underwater	
Ship and Boat yards	
Docking or Slipway facilities (Size/ Dimensions of vessels handled)	
Hards and Ramps	
Divers / Diving assistance	
13. SERVICES	
Radio / FAX / Telephone / Internet etc.	
Medical	
Quarantine	
Consul	
Ship chandlery and Stevedores	
Compass adjustment	
Tank cleaning	
Hull painting	
Police / Ambulance / Firefighting (Fixed and Mobile facilities)	
Nav. Warning and Weather bulletin	
Garbage disposal / Waste oil disposal	
Helicopter landing facilities	

14. RESCUE & DISTRESS	
Salvage, Lifeboat, Life guards, etc	
15. SUPPLIES	
Fuel (Type, Quantities & Method of delivery)	
Fresh water (Method of delivery and Rate of supply)	
Provisions	
Chart agents	
16. COMMUNICATIONS	
Road, Rail and Air services available	
Nearest airport or airfield	
Port Radio and Information Service (Frequencies and Operating Hours)	
17. PORT AUTHORITY	
Designation, Address, Telephone, E-mail Address and Website	
18. SECURITY	
Security of ports / International Ship and Port Facility Security (ISPS) compliance	
Custom and Immigration Regulations in force	
19. SMALL CRAFT FACILITIES	
Information and facilities for small craft, yachts visiting the port	
Yacht clubs, berths etc	
20. SHORT LEAVE	
21. CLUBS RECREATION	
Information Kiosk (Location)	
Foreign Exchange firms / Banks (Within / Near Port Area)	
Places of interest near port	
22. VIEWS	
Photographs(Duly annotated) of the approaches, leading marks, the entrance to the harbour etc.	
23. ADDITIONAL DETAILS	
Any other information considered to be useful for the mariners	
SIGNATURE OF THE OBSERVER / REPORTER / MASTER	



FOR 24 X 7 SAR ASSISTANCE IN INDIAN SRR

Email: mrcc-west@indiancoastguard.nic.in

NATION WIDE SAR TELE: 1554 (LAND LINE)

INMARSAT C (IOR) 441907210 CODE: 43 (TOLL FREE)

AFTN: VABBYXYC